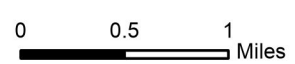
















**IAP**  
**RIDGE CREEK**  
**IDIPF000447**  
**08/08/2023 Day**

1,073 acres at 8/4/2023 @ 2109 PST  
 Acres from IR



-  Local Road
-  Forest Service
-  Bureau of Land Management (BLM)
-  State
-  US Forest Service (USFS)
-  Private
-  Division Break
-  Staging Area
-  Lookout
-  Value at Risk
-  Stream Crossing
-  Access or Improved Road
-  Uncontained
-  Wildfire Daily Fire Perimeter



EA IMT  
 08/07/2023 2045  
 North American 1983 Datum, Lat/Long Grid