


FC Point Type	Label	Latitude	Longitude
Helispot	H-70	47° 50.335' N	116° 33.685' W
Helispot	H-10	47° 49.300' N	116° 36.650' W
Helispot	H-90	47° 49.400' N	116° 35.685' W
Incident Command Post		47° 58.011' N	116° 35.293' W
Lookout	825 Lookout	47° 51.092' N	116° 39.112' W
Staging Area	Hayden Creek Staging	47° 49.370' N	116° 39.276' W

116°44'W 116°43.51'W 116°43'W 116°42.5'W 116°42'W 116°41.5'W 116°41'W 116°40.5'W 116°40'W 116°39.5'W 116°39'W 116°38.5'W 116°38'W 116°37.5'W 116°37'W 116°36.5'W 116°35.5'W 116°35'W 116°34.5'W 116°34'W 116°33.5'W 116°33'W 116°32.5'W 116°32'W 116°31.5'W 116°31'W 116°30.5'W 116°30'W 116°29.5'W 116°29'W 116°28.5'W 116°28'W 116°27.5'W





EASTERN AREA
Incident Management Team

RIDGE CREEK
IDIPF000447

1,073 Acres
8/4/2023 @ 2109 PST

Acres from IR
North American 1983 Datum.
Lat/Long Grid

Retardant Avoidance Area

- Retardant
- Aquatic

FC Point Type

- Helispot
- Incident Command Post
- Staging Area
- Lookout
- Value at Risk

Other Features

- Aerial Hazard
- Division Break
- Wildfire Daily Fire Perimeter
- Timber Company Lands
- County or Equivalent
- FS Topo Transportation Lines
- Highway
- Highway w/Median
- Parking
- Road - Light Duty - Dirt
- Road - Light Duty - Gravel
- Road - Light Duty - Paved
- Road - Light Duty - Unspecified Composition Feature, Class
- Road - Unimproved
- Trail
- Trail - Not Rec/Some/Historic
- Bureau of Land Management (BLM)
- State
- US Forest Service (USFS)
- GNIS Mountain Features
- GNIS Mountain Feature, Class
- Summit

