
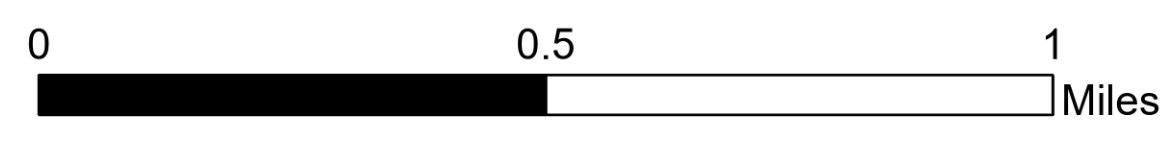


OPERATIONS


RIDGE CREEK
IDIPF000447

08/11/2023 Day

2,402 acres at 8/10/2023 @ 1330 hrs
Acres from IR



- Structures
- Helispot
- Division Break
- Drop Point
- Staging Area
- Lookout
- Hot Spot - Spot Fire
- Value at Risk
- Gate
- Stream Crossing
- Culvert
- Repeater
- Water Source
- Pump
- Completed Dozer Line
- Completed Hand Line
- Planned Dozer Line
- Planned Mixed Construction Line
- Access or Improved Road
- Aerial Hazard
- Temporary Flight Restriction
- Fire Edge (Field Collection)
- Contained
- Uncontained
- Wildfire Daily Fire Perimeter
- Trail
- Roads
- Route Status
 - DE - DECOMMISSIONED
 - EX - EXISTING
- Land Management
 - State
 - US Forest Service (USFS)
 - Timber Company Lands



EA Team Silve
8/10/2023 2328
North American 1983 Datum, Lat,Long Grid

