

116°38'W

116°36'W

116°34'W

116°32'W

47°54'N

47°54'N

47°52'N

47°52'N

47°50'N

47°50'N

47°48'N

47°48'N

116°38'W

116°36'W

116°34'W

116°32'W


PIO




RIDGE CREEK IDIPF000447

08/12/2023 Day

2,402 acres at 8/10/2023 @ 1330 hrs
Acres from IR

North American 1983 Datum,
Lat/Long Grid



-  US State Boundaries
-  National Forest
-  Wildfire Daily Fire Perimeter

Land Management

-  State
-  US Forest Service (USFS)

