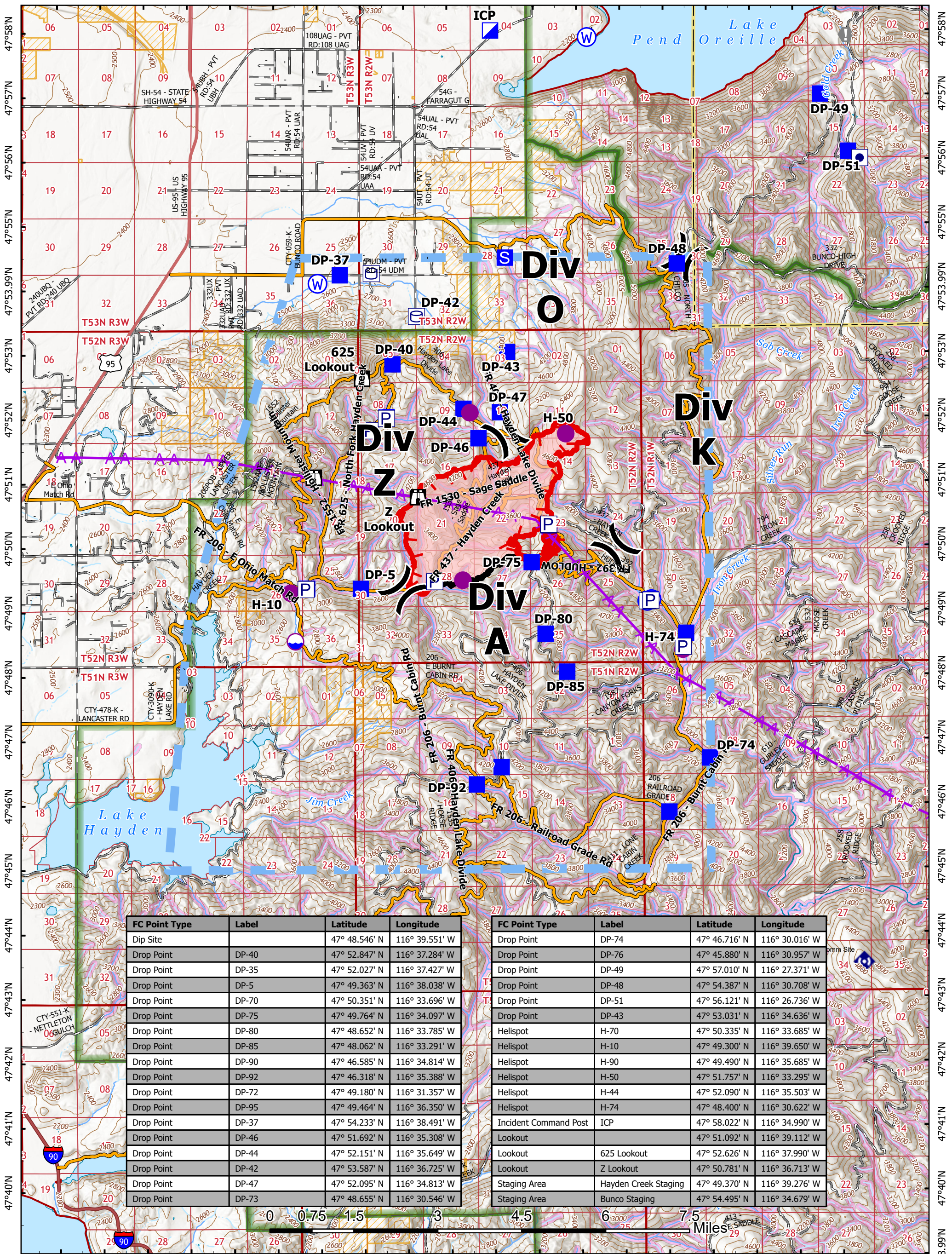


116°45'W 116°44'W 116°43'W 116°42'W 116°41'W 116°40'W 116°39'W 116°38'W 116°37'W 116°36'W 116°35'W 116°34'W 116°33'W 116°32'W 116°31'W 116°30'W 116°29'W 116°28'W 116°27'W 116°26'W 116°25'W



FC Point Type	Label	Latitude	Longitude
Dip Site		47° 48.546' N	116° 39.551' W
Drop Point	DP-40	47° 52.847' N	116° 37.284' W
Drop Point	DP-35	47° 52.027' N	116° 37.427' W
Drop Point	DP-5	47° 49.363' N	116° 38.038' W
Drop Point	DP-70	47° 50.351' N	116° 33.696' W
Drop Point	DP-75	47° 49.764' N	116° 34.097' W
Drop Point	DP-80	47° 48.652' N	116° 33.785' W
Drop Point	DP-85	47° 48.062' N	116° 33.291' W
Drop Point	DP-90	47° 46.585' N	116° 34.814' W
Drop Point	DP-92	47° 46.318' N	116° 35.388' W
Drop Point	DP-72	47° 49.180' N	116° 31.357' W
Drop Point	DP-95	47° 49.464' N	116° 36.350' W
Drop Point	DP-37	47° 54.233' N	116° 38.491' W
Drop Point	DP-46	47° 51.692' N	116° 35.308' W
Drop Point	DP-44	47° 52.151' N	116° 35.649' W
Drop Point	DP-42	47° 53.587' N	116° 36.725' W
Drop Point	DP-47	47° 52.095' N	116° 34.813' W
Drop Point	DP-73	47° 48.655' N	116° 30.546' W

FC Point Type	Label	Latitude	Longitude
Drop Point	DP-74	47° 46.716' N	116° 30.016' W
Drop Point	DP-76	47° 45.880' N	116° 30.957' W
Drop Point	DP-49	47° 57.010' N	116° 27.371' W
Drop Point	DP-48	47° 54.387' N	116° 30.708' W
Drop Point	DP-51	47° 56.121' N	116° 26.736' W
Drop Point	DP-43	47° 53.031' N	116° 34.636' W
Helispot	H-70	47° 50.335' N	116° 33.685' W
Helispot	H-10	47° 49.300' N	116° 39.650' W
Helispot	H-90	47° 49.490' N	116° 35.685' W
Helispot	H-50	47° 51.757' N	116° 33.295' W
Helispot	H-44	47° 52.090' N	116° 35.503' W
Helispot	H-74	47° 48.400' N	116° 30.622' W
Incident Command Post	ICP	47° 58.022' N	116° 34.990' W
Lookout		47° 51.092' N	116° 39.112' W
Lookout	625 Lookout	47° 52.626' N	116° 37.990' W
Lookout	Z Lookout	47° 50.781' N	116° 36.713' W
Staging Area	Hayden Creek Staging	47° 49.370' N	116° 39.276' W
Staging Area	Bunco Staging	47° 54.495' N	116° 34.679' W

116°45'W 116°44'W 116°43'W 116°42'W 116°41'W 116°40'W 116°39'W 116°38'W 116°37'W 116°36'W 116°35'W 116°34'W 116°33'W 116°32'W 116°31'W 116°30'W 116°29'W 116°28'W 116°27'W 116°26'W

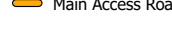
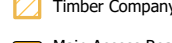
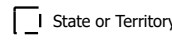
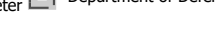
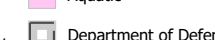
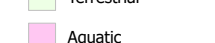
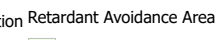
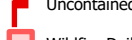
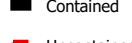
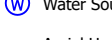
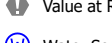
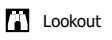

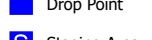
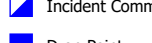
RIDGE CREEK

IDIPF000447

3,248 Acres

8/16/2023 2037 hrs

Acres from IR
NAD 1983 LatLong Grid



EASTERN AREA