

**Public Information**  
**River Road East**  
**MT-LNF-200730**  
**17,098 acres**









**8/25/2023**






Miles



Scale: 1:130,000

-  Contained
-  Uncontained
-  Wildfire Daily Fire Perimeter
-  Secondary Highway
-  Secondary Paved
-  Secondary Dirt

-  Forest Service Land
-  State Lands
-  American Indian Lands