

115°38'40"W 115°38'20"W 115°38'0"W 115°37'40"W 115°37'20"W 115°37'0"W 115°36'40"W 115°36'20"W 115°36'0"W 115°35'40"W 115°35'20"W 115°35'0"W 115°34'40"W 115°34'20"W

47°00"N

46°59'40"N

46°59'20"N

46°59'0"N

46°58'40"N

47°00"N

46°59'40"N

46°59'20"N


46°59'0"N

46°58'40"N

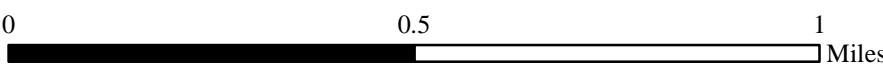
Source: Esri, Maxar, Earthstar Geographics, and the GIS User Community





115°38'40"W 115°38'20"W 115°38'0"W 115°37'40"W 115°37'20"W 115°37'0"W 115°36'40"W 115°36'20"W 115°36'0"W 115°35'40"W 115°35'20"W 115°35'0"W 115°34'40"W 115°34'20"W

**INFRARED MAP
SAWTOOTH
ID-IPF-342**
Infrared (Interpreted) Acres: 482
August 10, 2023 @ 1843 PDT



*IRIN: Cheron Ferland
Duluth, MN
Nad 83 Zone 11*



-  IR Isolated Heat Source
-  IR Heat Perimeter
-  IR Intense Heat
-  IR Scattered Heat