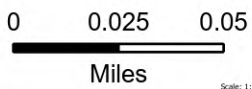


**Spotted Bear Ranch**









Tin Soldier Complex  
 MT-FNF-000535  
 2,765 acres

8/14/2023

Fire perimeter updated from  
 Acres from IR on 08/13/2023 2315 MDT



Scale: 1:2,900

-  Structure
-  Drop Point
-  Value at Risk
-  Campground
-  Gravel Road
-  Dirt Road
-  Forest Service Roads Closed
-  Forest Service Land



Remote Incident  
 Support Team  
 8/14/2023 0856  
 North American 1983  
 Datum, Lat,Long Grid