












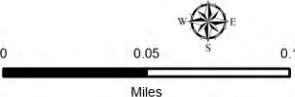




UAS Heinrude Structures

Tin Soldier Complex
 MT-FNF-000535
 3,361 acres
 8/16/2023
 Fire perimeter updated from
 Acres from IR on 08/15/2023 2224 MDT

-  Structure
-  Helispot
-  Drop Point
-  Water Development or Draft Site
-  Resource Location
-  Highlighted Feature
-  Other
-  Gravel Road
-  Dirt Road
-  Unimproved Road
-  Forest Service Roads Closed
-  Forest Service Land
-  Other Federal Government Lands



Remote Incident
 Support Team
 8/16/2023 1225
 North American 1983
 Datum. Lat,Long Grid

UAS Heinrude Structures