
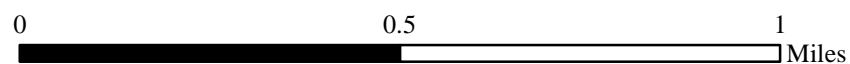






Source: Esri, Maxar, Earthstar Geographics, and the GIS User Community

**INFRARED MAP**  
**WEST FORK**  
 ID-NCF-000414  
 Infrared (Interpreted) Acres: 543  
 August 16, 2023 @ 2226 PDT



*IRIN: Cheron Ferland*  
*Duluth, MN*  
*Nad 83 Zone 11*



-  IR Isolated Heat Source
-  IR Heat Perimeter
-  IR Intense Heat
-  IR Scattered Heat