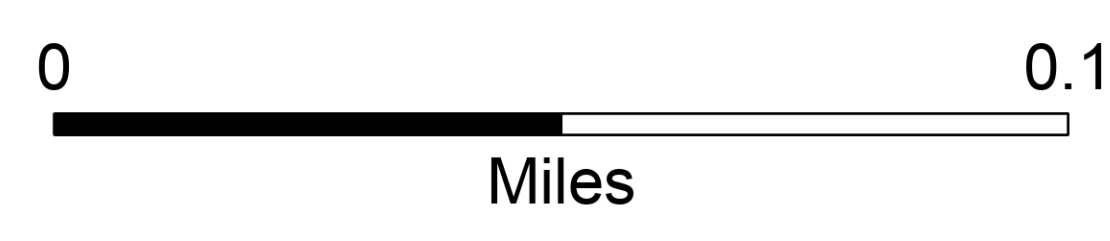
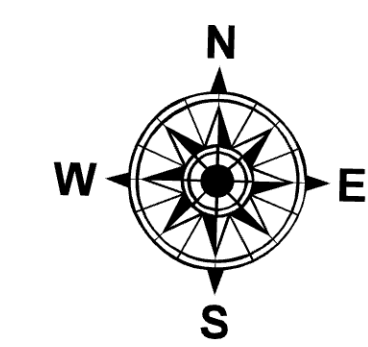
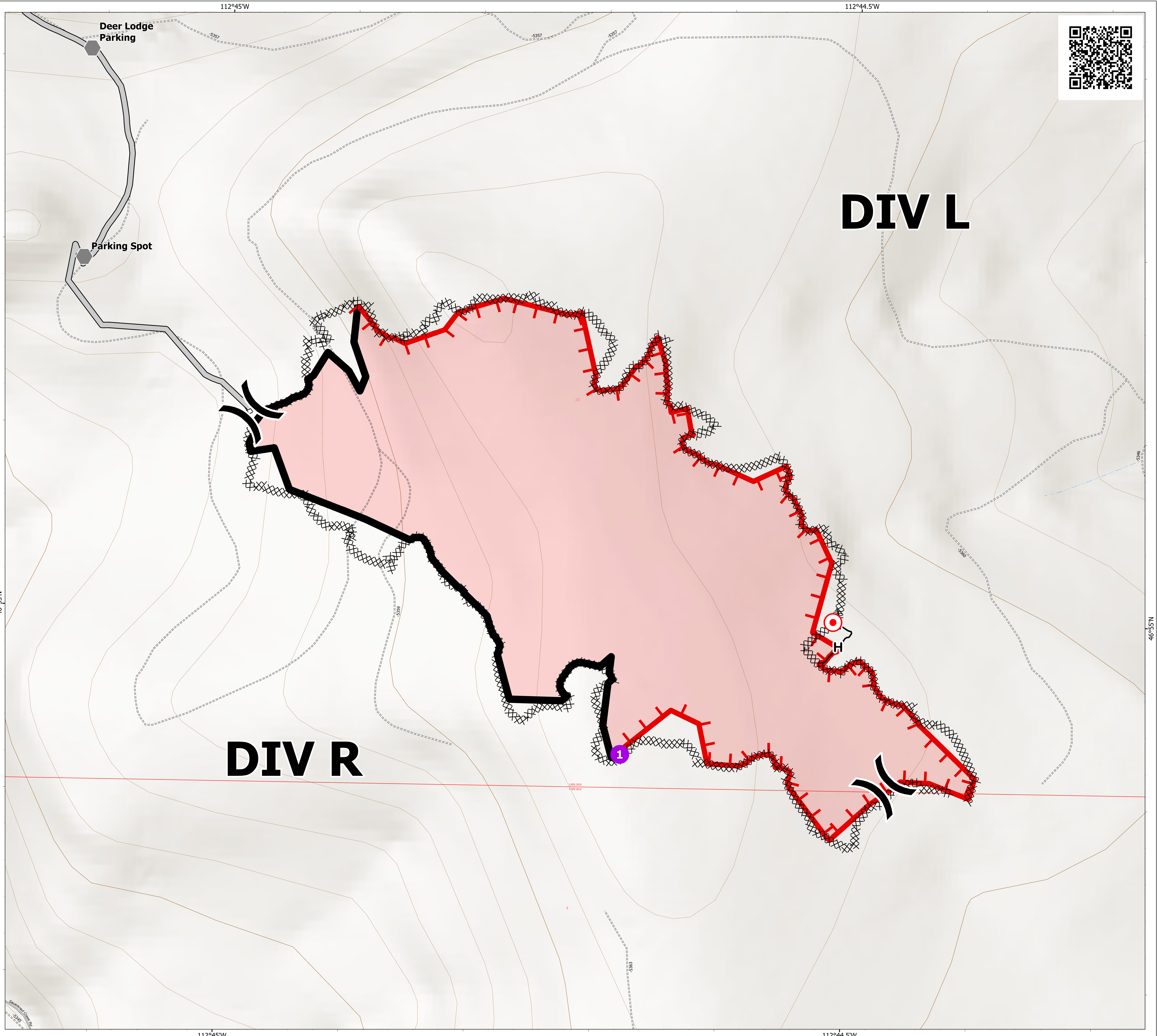


Briefing

Dalton
MT-SWS-000404
7/22/24 Day

42 acres at 7/20/24 at 1200 hrs

- Road
- - - Road, high clearance
- Helispot
- ⌘ Division Break
- ⊙ Hot Spot - Spot Fire
- Other
- ⊗ Completed Dozer Line
- H- Completed Hand Line
- ≡ Access Route
- Contained
- └ Uncontained
- ▭ Wildfire Daily Fire Perimeter



1:1,200 | RIST 2024 | 7/21/2024 1537
Acres from GPS
North American 1983 Datum, LatLong Grid