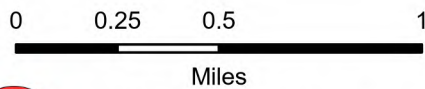
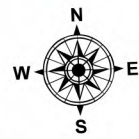
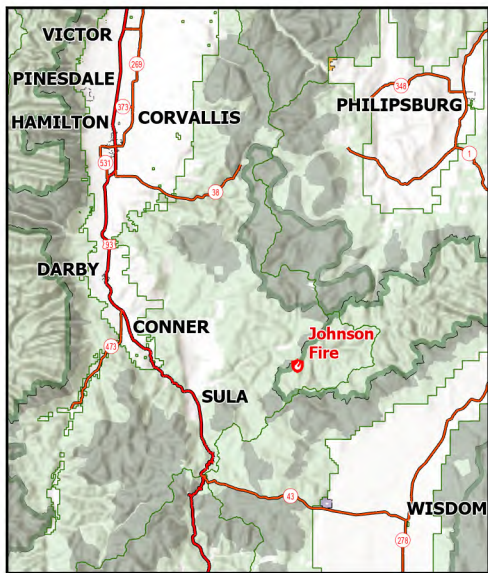


# Public Information

Johnson  
MT-BRF-024261  
08/06/2024

270 acres at 08/05/2024 @ 1400

- Structure
- Uncontained
- Wildfire Daily Fire Perimeter
- Road, Dirt/Gravel
- Road, Paved
- Road, Dirt/Gravel
- Road, high clearance
- FS Wilderness Boundary
- Forest Service Land
- Interagency Fire Perimeter History Since 2004
- Fuel Breaks
- EDW Past Hazardous Fuels Treatments 30 Years
  - 2020s
  - 2010s
  - 2000s



1:30,000 | RIST 2024 | 8/5/2024 1826  
IR  
North American 1983 Datum, LatLong Grid

