














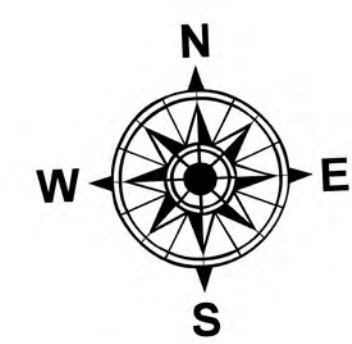
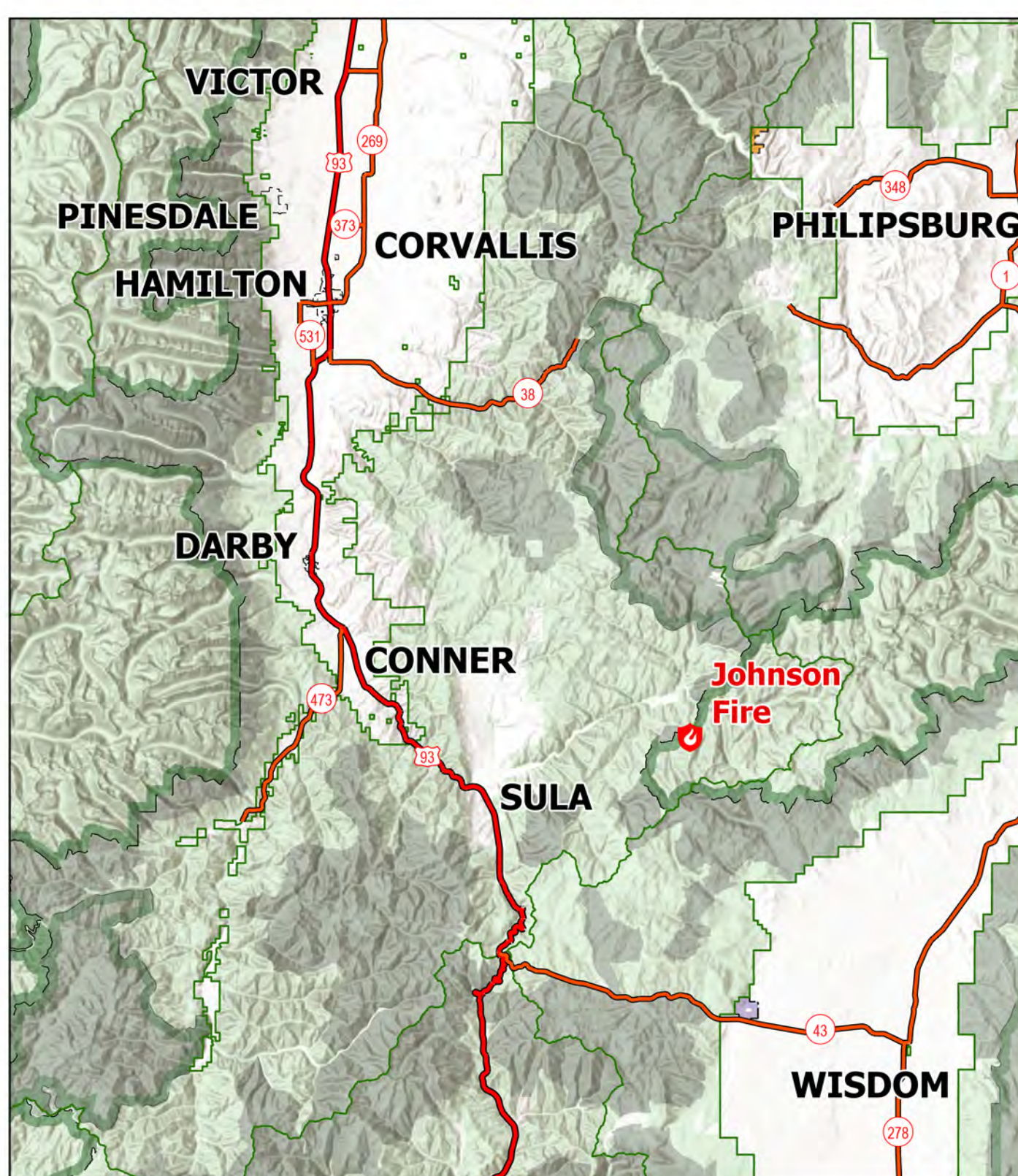


Public Information

Johnson
MT-BRF-024261
08/06/2024

270 acres at 08/05/2024 @ 1400

-  Structure
-  Uncontained
-  Wildfire Daily Fire Perimeter
-  Road, Dirt/Gravel
-  Road, Paved
-  Road, Dirt/Gravel
-  Road, high clearance
-  FS Wilderness Boundary
-  Forest Service Land
-  Interagency Fire Perimeter History Since 2004
-  Fuel Breaks
-  EDW Past Harzardous Fuels Treatments 30 Years Completed
-  2020s
-  2010s
-  2000s



1:10,000 | RIST 2024 | 8/5/2024 1828
IR
North American 1983 Datum, LatLong Grid

