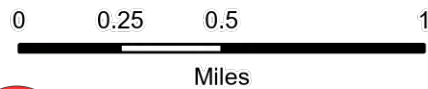
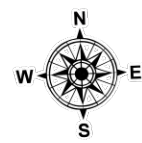
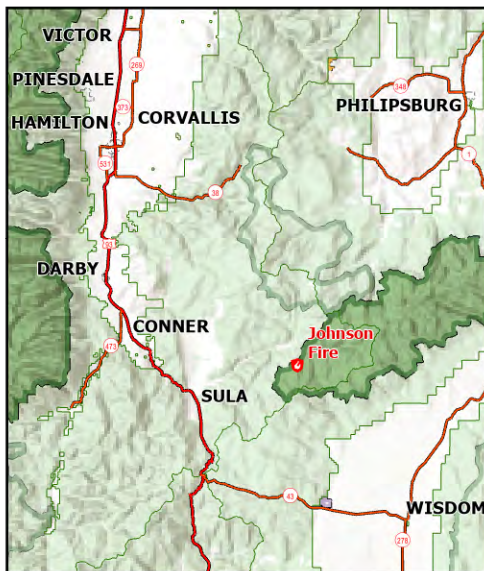


Public Information

Johnson
MT-BRF-024261
08/09/2024

270 acres at 08/05/2024 @ 1400

- Structure
- Uncontained
- Wildfire Daily Fire Perimeter
- Road, Dirt/Gravel
- Road, Paved
- Road, Dirt/Gravel
- Road, high clearance
- FS Wilderness Boundary
- Forest Service Land
- Interagency Fire Perimeter History Since 2004
- Fuel Breaks
- Hazardous Fuels Treatments Since 2000



1:30,000 | RIST 2024 | 8/8/2024 1936
IR
North American 1983 Datum. Lat/Long Grid

