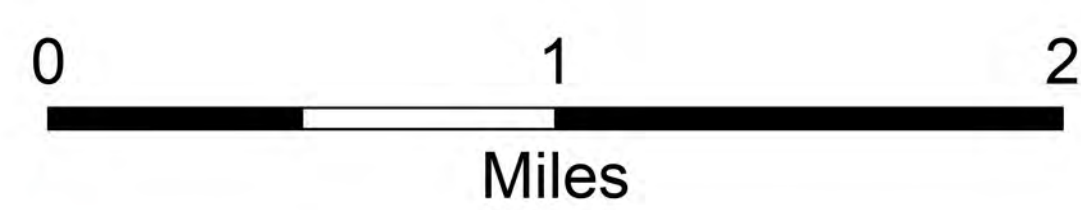
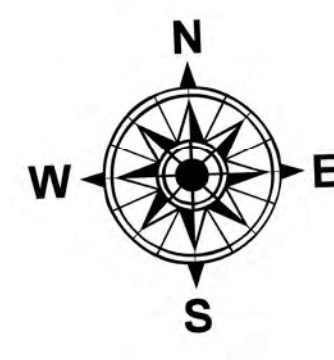
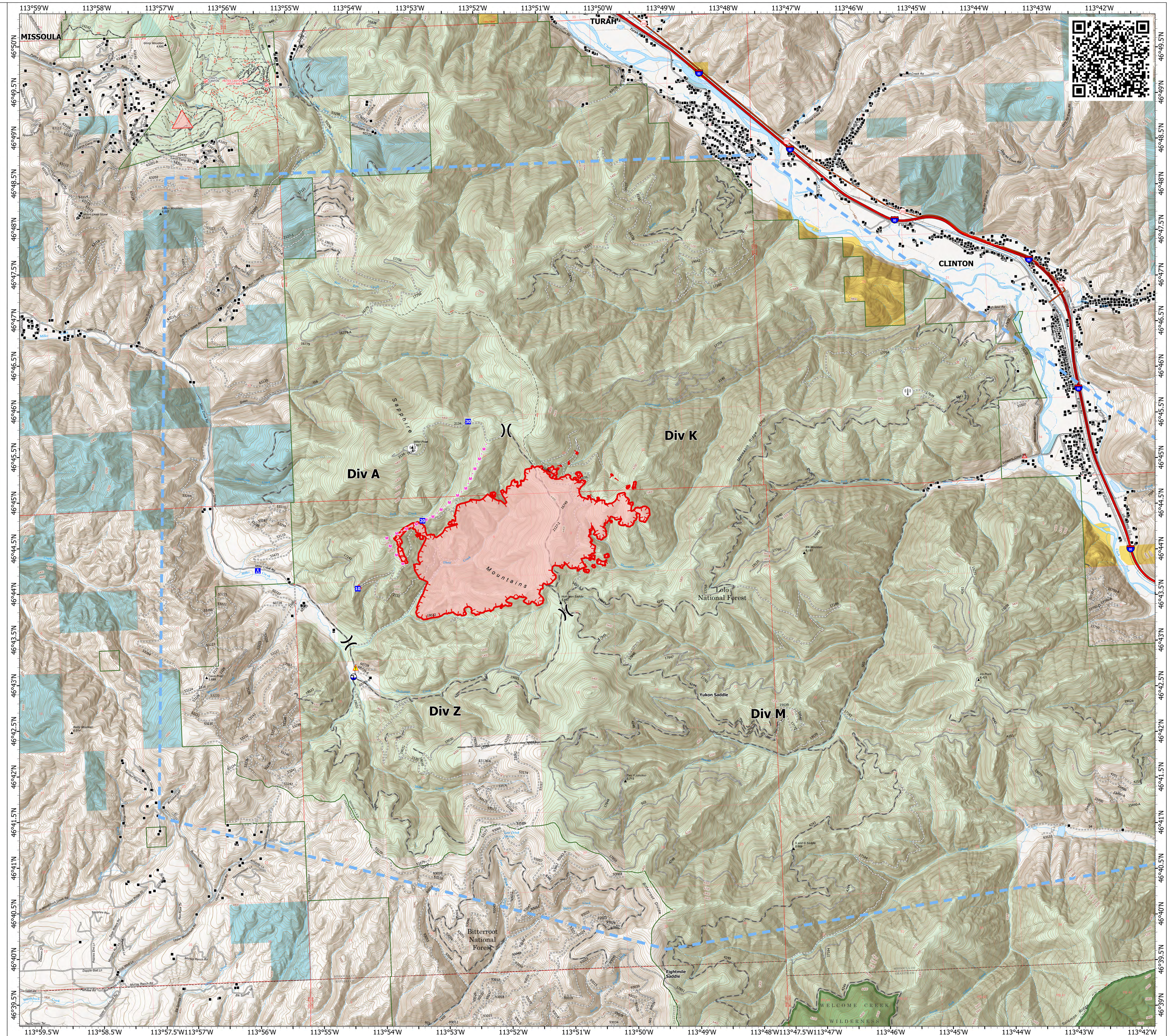


Operations

Miller Peak
MT-LNF-240427
7/17/2024

1,971 acres at 7/17/2024

- Structure
- X Division Break
- Drop Point
- Camp
- Hazard
- Draft Site
- Planned Mixed Construction Line
- Temporary Flight Restriction
- Uncontained
- Wildfire Daily Fire Perimeter
- Primary Highway
- Secondary Highway
- Road
- Road, Paved
- Road, Dirt/Gravel
- Road, high clearance
- FS Closed Road
- FS Wilderness Boundary
- Forest Service Land
- Bureau of Land Management Lands
- State Lands
- Communication Site



1:24,000 | RIST 2024 | 7/17/2024 0559
IR
North American 1983 Datum, LatLong Grid

