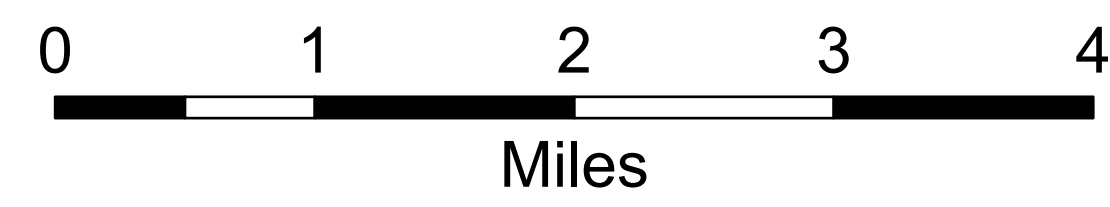
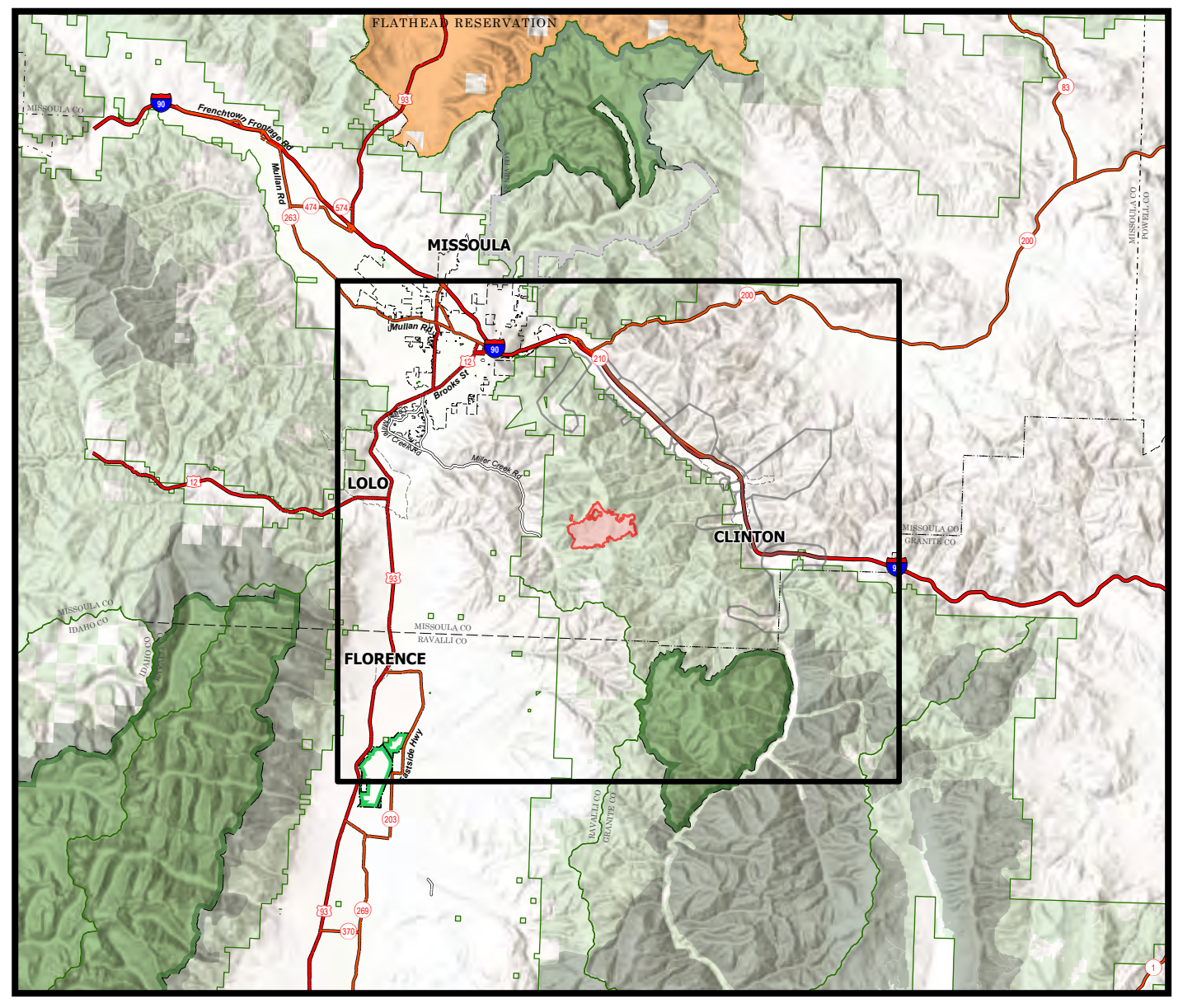
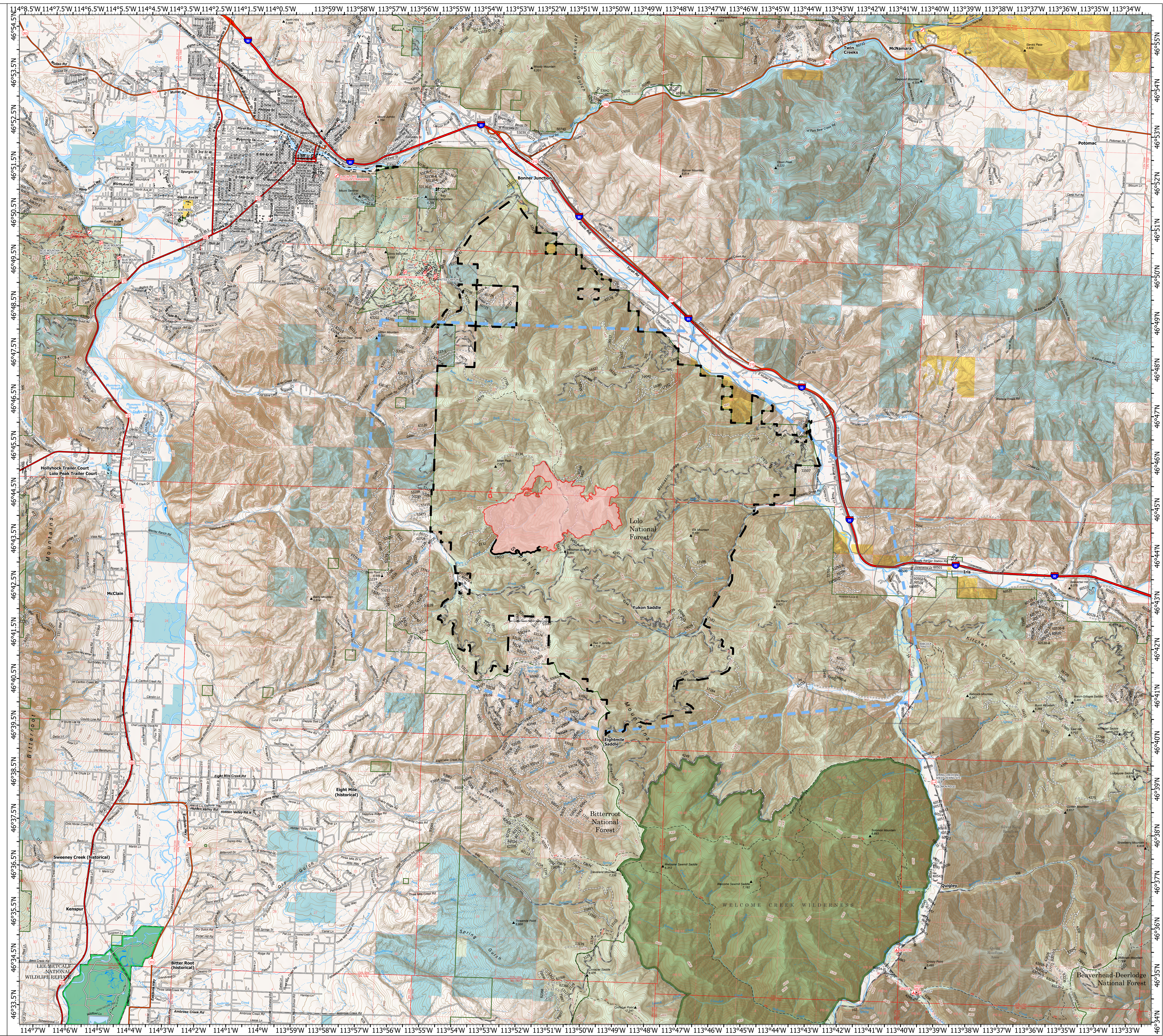


# Public Information

Miller Peak  
MT-LNF-240427  
7/25/2024

2660 acres at 7/24/2024

- Temporary Flight Restriction
- Contained
- Other
- Wildfire Daily Fire Perimeter
- Primary Highway
- Secondary Highway
- Road
- Road, Paved
- Road, Dirt/Gravel
- Road, high clearance
- USFS Roadless Areas
- FS Wilderness Boundary
- Other Designated Boundary
- Forest Service Land
- Bureau of Land Management Lands
- State Lands
- U.S. Fish Wildlife Service Lands
- AreaClosure



1:46,875 | NR CIMT 5 | 7/24/2024 2028 IR  
North American 1983 Datum. Lat/Long Grid

