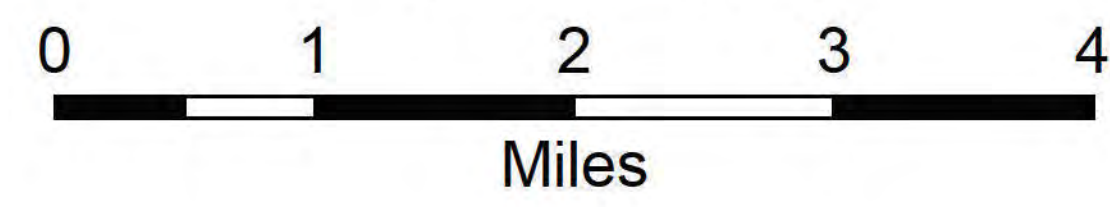
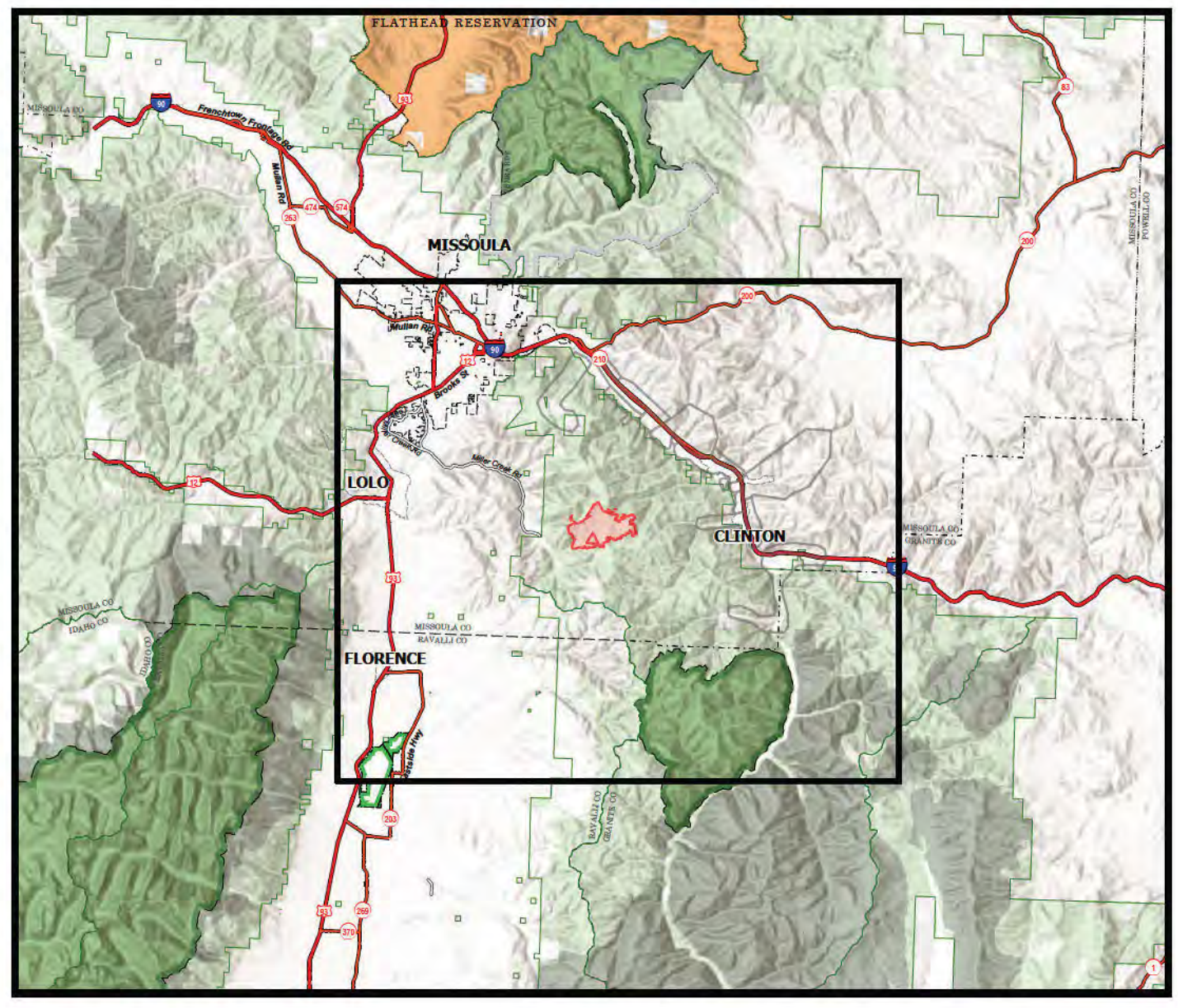
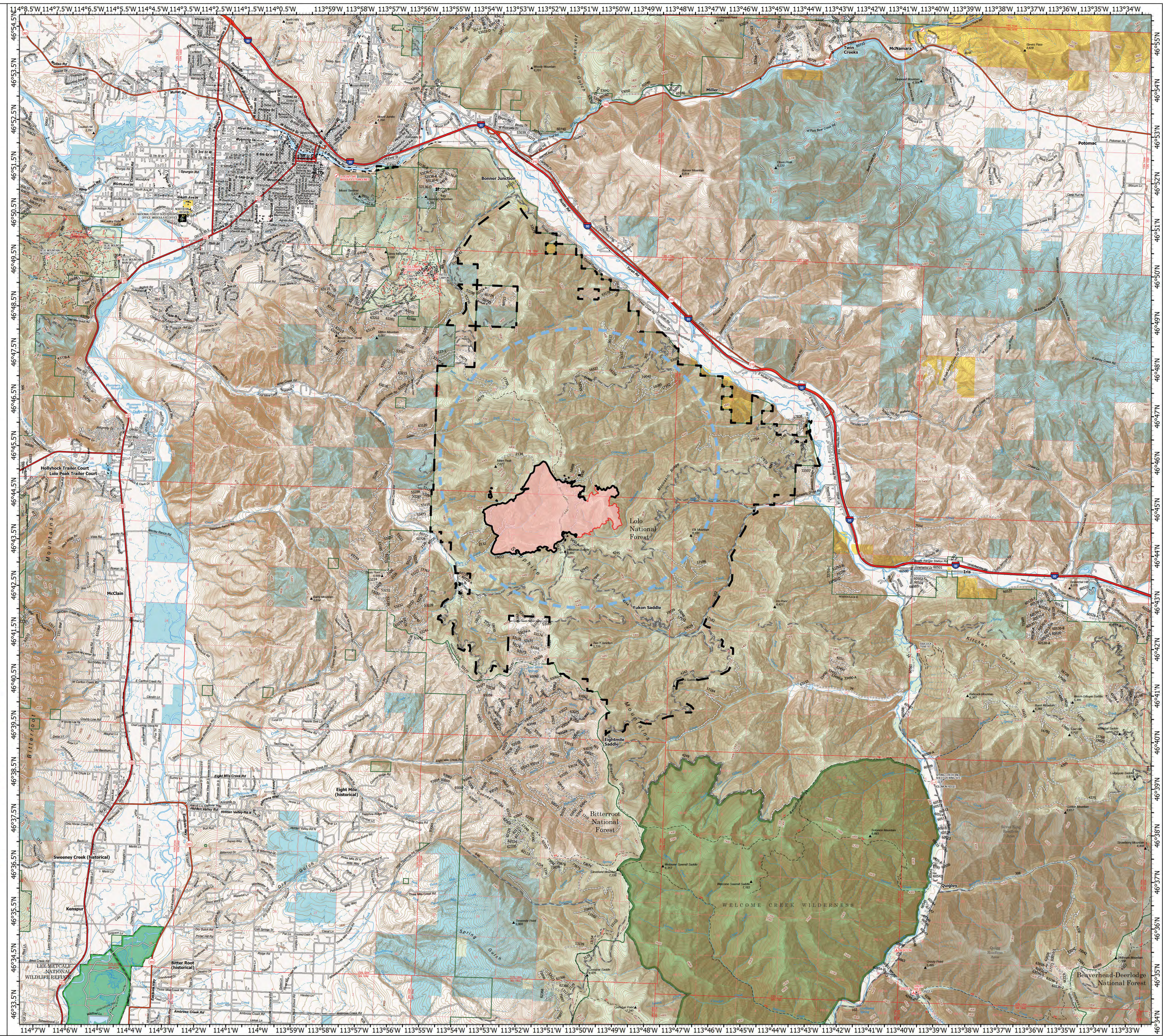


Public Information

Miller Peak
MT-LNF-240427
08/05/2024

2724 acres at 7/27/2024

- Temporary Flight Restriction
- Contained
- Wildfire Daily Fire Perimeter
- Primary Highway
- Secondary Highway
- Road
- Road, Paved
- Road, Dirt/Gravel
- Road, high clearance
- USFS Roadless Areas
- FS Wilderness Boundary
- Other Designated Boundary
- Forest Service Land
- Bureau of Land Management Lands
- State Lands
- U.S. Fish Wildlife Service Lands
- AreaClosure



1:46,875 | NR CIMT 5 | 8/4/2024 2123 IR
North American 1983 Datum. Lat/Long Grid

