














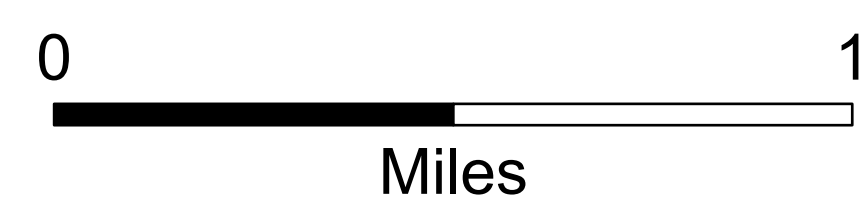
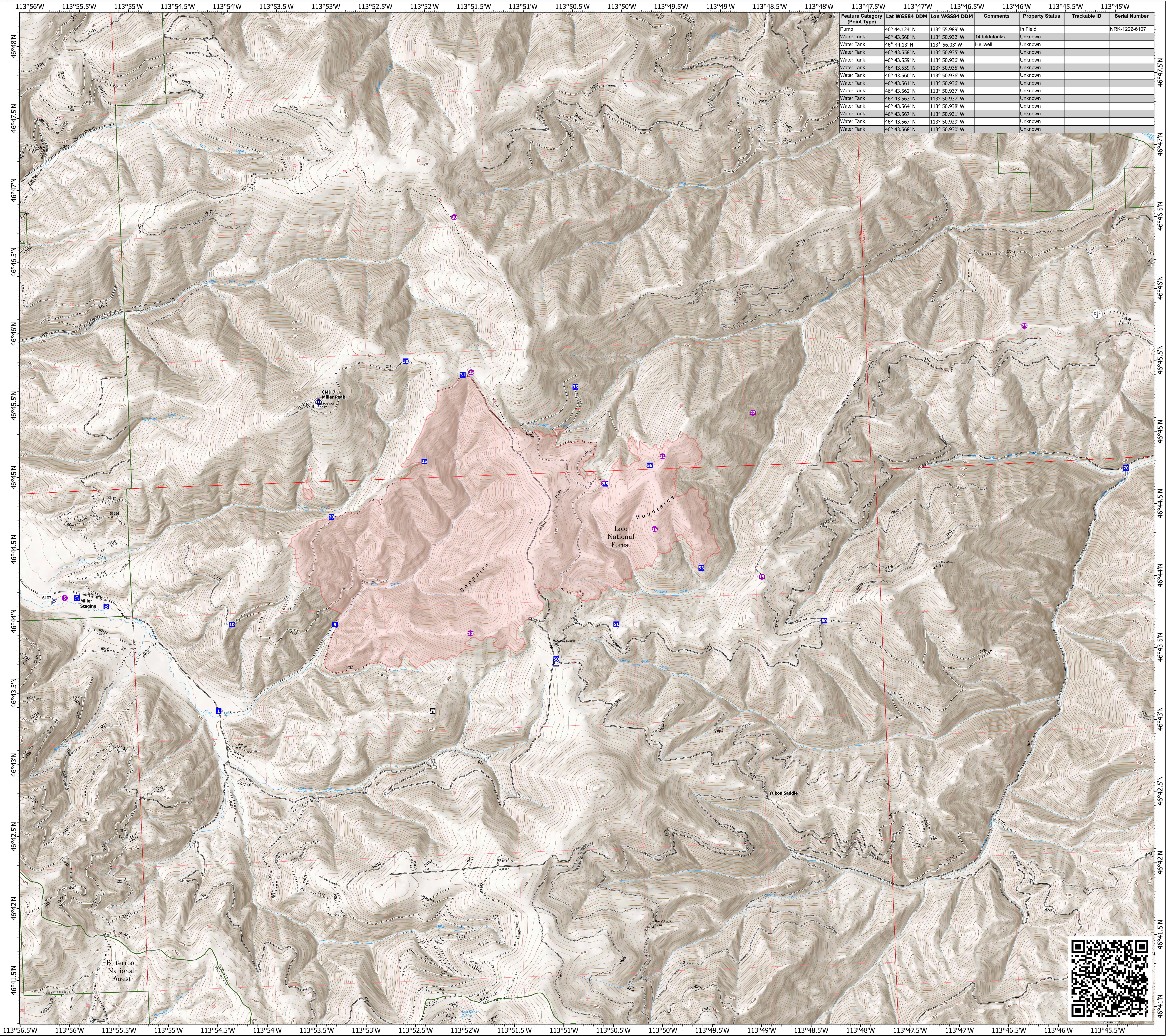


Accountable Property

Miller Peak
 MT-LNF-240427
 08/11/2024
 2724 acres at 7/27/2024

-  Pump
-  Water Tank
-  Helispot
-  Drop Point
-  Staging Area
-  Lookout
-  Repeater
-  Communication Site
-  Wildfire Daily Fire Perimeter
-  Primary Highway
-  Secondary Highway
-  Road
-  Road, Paved
-  Road, Dirt/Gravel
-  Road, high clearance
-  FS Closed Road

Feature Category (Point Type)	Lat WGS84 DDM	Lon WGS84 DDM	Comments	Property Status	Trackable ID	Serial Number
Pump	46° 44.124' N	113° 55.989' W		In Field		NRK-1222-6107
Water Tank	46° 43.568' N	113° 50.932' W	14 foldatanks	Unknown		
Water Tank	46° 44.13' N	113° 56.03' W	Helwell	Unknown		
Water Tank	46° 43.558' N	113° 50.935' W		Unknown		
Water Tank	46° 43.559' N	113° 50.936' W		Unknown		
Water Tank	46° 43.559' N	113° 50.935' W		Unknown		
Water Tank	46° 43.560' N	113° 50.936' W		Unknown		
Water Tank	46° 43.561' N	113° 50.936' W		Unknown		
Water Tank	46° 43.562' N	113° 50.937' W		Unknown		
Water Tank	46° 43.563' N	113° 50.937' W		Unknown		
Water Tank	46° 43.564' N	113° 50.938' W		Unknown		
Water Tank	46° 43.567' N	113° 50.931' W		Unknown		
Water Tank	46° 43.567' N	113° 50.929' W		Unknown		
Water Tank	46° 43.568' N	113° 50.930' W		Unknown		



1:15,240 | NR Team 9 | 8/10/2024 2020 IR
 North American 1983 Datum, LatLong Grid

