
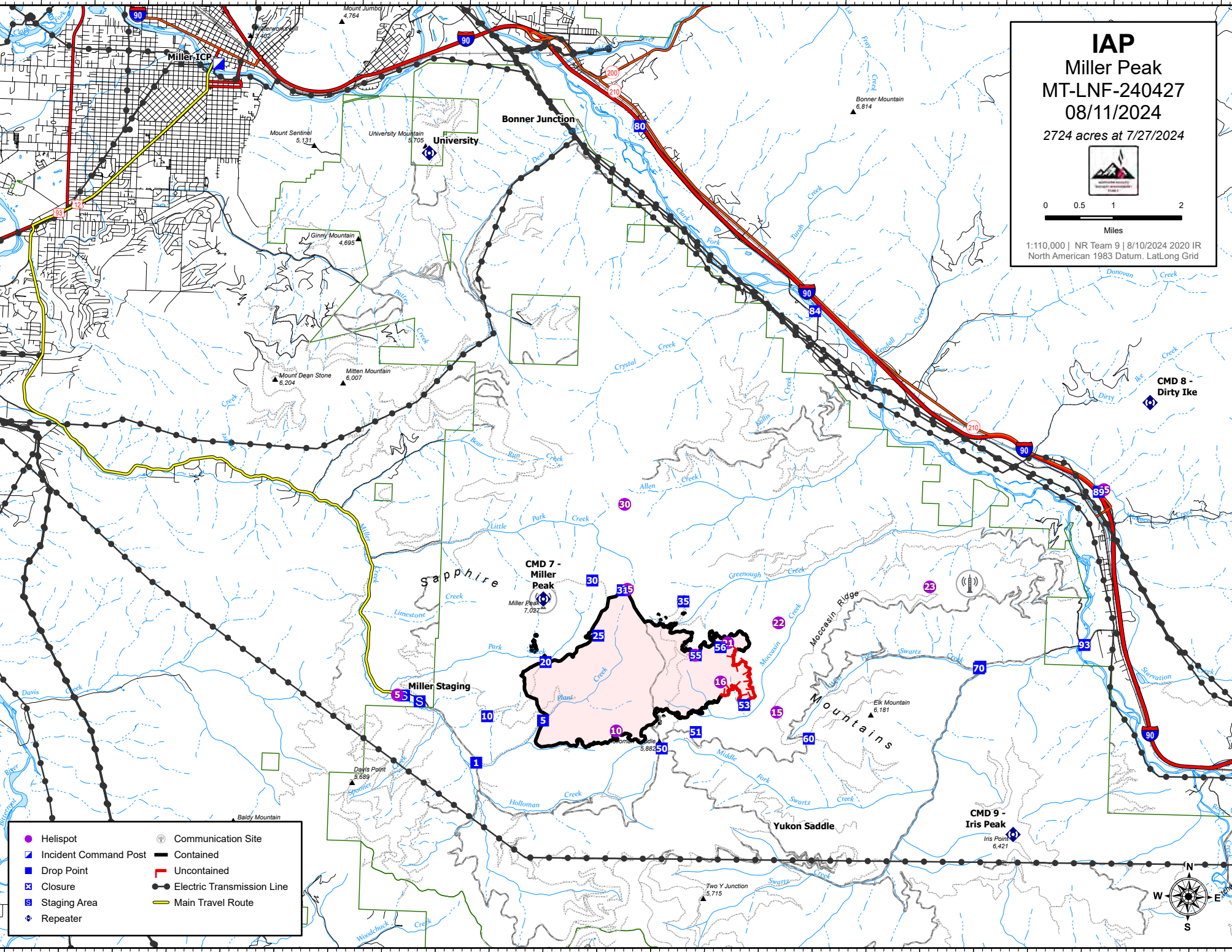













IAP
Miller Peak
MT-LNF-240427
08/11/2024
2724 acres at 7/27/2024



0 0.5 1 2
Miles

1:110,000 | NR Team 9 | 8/10/2024 2020 IR
North American 1983 Datum. Lat/Long Grid



	Helispot		Communication Site
	Incident Command Post		Contained
	Drop Point		Uncontained
	Closure		Electric Transmission Line
	Staging Area		Main Travel Route
	Repeater		

