

























Operations

Texas
ID-PDS-000349
7/25/2024 Day

1,582 acres at 7/23/2024 1300 hrs

-  Structure
-  Wildfire Daily Fire Perimeter
-  Uncontained
-  Division Break
-  Drop Point
-  Other
-  Gate
-  Hazard
- Structure Triage
 -  Defensible - Stand Alone
 -  Defensible - Prep and Hold
 -  Non-Defensible - Prep and Leave
 -  Non-Defensible - Rescue Drive-By
-  Completed Dozer Line
-  Completed Hand Line
-  Completed Mixed Construction Line
-  Completed Road as Line
-  Access Route
-  Other
-  Secondary Highway
-  Road
-  Bureau of Land Management Lands
-  State Lands



1:12,500 | RIST 2024 | 7/24/2024 1759
Acres from IR and GPS
North American 1983 Datum, LatLong Grid

