

Garnet Fire



MT-SWS-250334
SABHRS 905242
PNS54D25(1532)



INCIDENT ACTION PLAN

July 17, 2025

Operational Period
0630 – 2000




INCIDENT OBJECTIVES (ICS 202)

1. Incident Name: Garnet Fire	<div style="display: flex; justify-content: space-between;"><div>2. Operational Period: Time From: 0630 Time To: 2000</div><div>Date From: 7/17/2025 Date To: 7/17/2025</div></div>															
3. Objective(s): <ol style="list-style-type: none">1. Public and firefighter safety is our top priority. We will utilize established risk management principles when taking action and developing tactics.2. The Garnet Fire is a full suppression fire. Direct attack is the preferred strategy in order to mitigate prolonged resource exposure. Some situations may call for indirect tactics to utilize natural features, breaks in fuels, topographical features or manmade barriers.3. Provide timely and accurate information to agencies, stakeholders and the public by utilizing the planning cycle, media outlets and stakeholder meetings.4. Keep costs/actions commensurate with risk, probability of success and expected fire behavior.5. Garnet fire personnel will be polite, respectful and sensitive to the impacts of the fire on the local public, businesses and agencies. We will strive to maintain or improve existing relationships throughout the span of the incident.6. This incident will be a positive work environment, free from harassment. All personnel will be treated with dignity and respect.																
4. Leader's Intent: <p>The Garnet Fire is located on BLM ownership with DNRC fire protection in a wilderness study area. Close coordination with BLM READS and Agency Administrators on all operational decisions is paramount to navigating the special requirements with the WSA. In order to protect the critical values at risk, we will focus our efforts on minimizing fire growth. Values at risk are private lands and structures east of fire, threatened aquatic resources in Yourname and Wales Creek, wildlife habitat, grazing allotments, BLM repeater and warming hut on Elevation Mt, eligible historic sites near the McElwain jeep road, and wilderness/backcountry area characteristics. We are professional, hardworking, respectful, kind and understanding of others that we interact with throughout the life of this incident.</p>																
General Situational Awareness																
5. Site Safety Plan Required? Yes <input type="checkbox"/> No <input type="checkbox"/> Approved Site Safety Plan(s) Located at: _____																
6. Incident Action Plan (the items checked below are included in this Incident Action Plan): <table style="width: 100%; border: none;"><tr><td style="width: 33%;"><input checked="" type="checkbox"/> ICS 203</td><td style="width: 33%;"><input type="checkbox"/> ICS 207</td><td style="width: 34%;"><u>Other Attachments:</u></td></tr><tr><td><input checked="" type="checkbox"/> ICS 204</td><td><input type="checkbox"/> ICS 208</td><td><input type="checkbox"/> _____</td></tr><tr><td><input checked="" type="checkbox"/> ICS 205</td><td><input checked="" type="checkbox"/> Map/Chart</td><td><input type="checkbox"/> _____</td></tr><tr><td><input type="checkbox"/> ICS 205A</td><td><input checked="" type="checkbox"/> Weather Forecast</td><td><input type="checkbox"/> _____</td></tr><tr><td><input checked="" type="checkbox"/> ICS 206</td><td><input type="checkbox"/> _____</td><td><input type="checkbox"/> _____</td></tr></table>		<input checked="" type="checkbox"/> ICS 203	<input type="checkbox"/> ICS 207	<u>Other Attachments:</u>	<input checked="" type="checkbox"/> ICS 204	<input type="checkbox"/> ICS 208	<input type="checkbox"/> _____	<input checked="" type="checkbox"/> ICS 205	<input checked="" type="checkbox"/> Map/Chart	<input type="checkbox"/> _____	<input type="checkbox"/> ICS 205A	<input checked="" type="checkbox"/> Weather Forecast	<input type="checkbox"/> _____	<input checked="" type="checkbox"/> ICS 206	<input type="checkbox"/> _____	<input type="checkbox"/> _____
<input checked="" type="checkbox"/> ICS 203	<input type="checkbox"/> ICS 207	<u>Other Attachments:</u>														
<input checked="" type="checkbox"/> ICS 204	<input type="checkbox"/> ICS 208	<input type="checkbox"/> _____														
<input checked="" type="checkbox"/> ICS 205	<input checked="" type="checkbox"/> Map/Chart	<input type="checkbox"/> _____														
<input type="checkbox"/> ICS 205A	<input checked="" type="checkbox"/> Weather Forecast	<input type="checkbox"/> _____														
<input checked="" type="checkbox"/> ICS 206	<input type="checkbox"/> _____	<input type="checkbox"/> _____														
7. Prepared by: Name: Matt Griffin Position/Title: PSC3(T) Signature: 																
8. Approved by Incident Commander: Name: Cody Crismore, ICT3(T) Signature: 																

ORGANIZATION ASSIGNMENT LIST (ICS 203)

1. Incident Name: Garnet Fire		2. Operational Period:		Date From: 7/17/2025	Date To: 7/17/2025
				Time From: 0630	Time To: 2000
3. Incident Commander(s)/ Agency Incident Coordinator and Command Staff: (include location)			7. Operations Section:		
<input type="checkbox"/> IMT IC/UCs	Ken Parks	Chief	Jerry Serabia		
<input type="checkbox"/> IMT IC(T)	Cody Crismore	Chief	Ry Phipps		
		Planning	Tim Laroche		
Safety Officer	Terry Garner	Staging Area			
Public Info. Officer	Nick Holloway	Division	Garnet		
Public Info. Officer(T)	Jacob Tepsa	DIVS Delta	Jon Veale		
Liaison Officer	Greg Orr	DIVS Yankee	Jason Forthofer		
4. Agency/Organization Representatives:					
Agency/Organization	Name				
Agency Administrator	Kristen Baker				
Clearwater Unit FMO	Melissa Ellis (AFMO)				
Powell County Commissioner	Bill Hooker				
Bureau Land Management	Michael Albritton	Division	IA		
BLM READ	John Fothergill, Rebekah Engelland, & Mitch Vorwerk	DIVS	Brian Krick		
5. Planning Section:					
Chief	Bill Burdick				
Chief	David Gelderloos				
Chief(T)	Matt Griffin				
Status Check-In	Angela Poletto				
Resources Unit					
Situation Unit					
Documentation Unit					
Demobilization Unit					
GISS	Justin Martens (RIST/V)				
6. Logistics Section:					
Chief	Jeff Brandt				
Chief	Jon Muir	Air Operations			
Chief(T)		ASGS(T)	Mason Quick		
Support Branch					
Base Camp Manager(T)	Ryan Jones				
Base Camp Manager(T)	Joe Murphy				
Base Camp Manager(T)	Cody Reed	8. Finance/Administration Section:			
Receiving/Distribution Manager(T)	CJ Brandt	Chief	Jamie Porter		
Supply Unit Manager		Chief(T)	Megan Fields		
Communications Technician		Equipment			
Food Unit Leader	Chi Chang	Time Unit	Carmen Evans		
		Procurement Unit			
		Comp/Claims Unit			
		Cost Unit			
9. Prepared by: Name: Matt Griffin _____ Position/Title: PSC3(T) _____ Signature: _____					
ICS 203 _____ Date/Time: 7/16/2025 1600 _____					



HEALTH AND SAFETY MESSAGE

SAFETY starts with ***YOU***

We are **ALL** accountable for **SAFE** behaviors

SAFETY: the WORK PROCESS that MINIMIZES the LIKELIHOOD of PERSONAL INJURY

INCIDENT: **Garnet Fire**

DATE: **07/16/2025** TIME: **DAY 0630-2000**

Major Hazards and Risks: COMMUNICATIONS; DRIVING; SNAKES & BEES; L.C.E.S, Drinking Water, FIRE BEHAVIOR, PPE, LCES (also stands for: Let's Constantly Evaluate Safety, or Let's Consider Every Situation).

Fire Order of the Day – Continue to ***Fight fire Safely***

Narrative:


TRANSPORTATION- ROAD FATALITIES are around the very next corner, so **USE HEADLIGHTS**, tap that horn, and **GO SLOW**. Fire vehicles must clean windshields regularly. User a backer with parking in camp

DRINKING WATER- Increase **YOUR** water consumption- don't negate your body's need for fluid replenishment. Potable water **MUST** be kept available at **ALL Drop Points and Helispots**. All fire vehicles must carry water.

COMMUNICATIONS- Radio coverage will be assessed by all divisions through out the scheduled work assignment period.

ATTITUDE/Complacency- affects our judgment and how we respond to hazards on the fireline such as snags, rolling rocks or even driving. We get used to a particular Division and think it will be the same as yesterday, but sometimes it's not the same. Yesterday's green tree may have burned out from a burnout operation and a slight breeze will send it down. **THERE is still FIRE OUT THERE.**

EVERYONE IS A SAFETY OFFICER (that means you too, so remember "Think SAFETY", starts with "THINK"!



14.WEATHER IS GETTING HOTTER AND DRIER

Helicopter Bucket Operations

Personnel and equipment can be injured and damaged by the impact of material dropped by aircraft. Clear personnel out of target area when drop is to be made. If an individual is unable to retreat to a safe place, the safest procedure is to:

- Hold onto your handtool away from your body;
- Lie face down, with head toward oncoming aircraft and hardhat in place. Grasp something firm to prevent being carried or rolled about by the dropping liquid;
- Do not run unless escape is assured;
- Get clear of dead snags, tops, and limbs at least 2.5 tree lengths in drop area;
- Working in an area covered by wet retardant should be done with caution due to slippery surfaces.

Incident Safety Officer: Terry Garner SOF3, Don Iles SOFF(T)_____

FIRE WEATHER

DISCUSSION

Warm, dry, and windy with gusts up to 30 mph in the afternoon for Thursday. Minimum RHs likely dropping into the upper teens. No rain or storms expected. Thursday night into Friday morning, a shift of winds to easterly is possible. Reduced wind speeds but warmer/drier for Friday, still gusting to 20 mph in the afternoon.

THURSDAY

Sky/Weather: Mostly sunny.

CWR (> 0.10 Inch): 0 percent.

Chance Lightning: 0 percent.

Max Temperature: 72-77.

Min Humidity: 18-23 percent.

Wind (20 ft): Variable 1-4 mph in the morning becoming west 6-13 mph with gusts up to 30 mph in the afternoon.

Mixing Height: Less than 100 ft agl in the morning increasing to 8500 ft agl in the afternoon.

Mixing Winds: West 20 mph.

Precipitation Amount: 0.00 inches.

THURSDAY NIGHT

Sky/Weather: Mostly clear.

CWR (> 0.10 Inch): 0 percent.

Chance Lightning: 0 percent.

Minimum Temperature: 48-53.

Maximum Humidity: 67-72 percent.

Wind (20 ft): West 6-13 mph with gusts up to 30 mph becoming variable/east 1-5 mph with gusts up to 10 mph overnight.

Mixing Height: Decreasing to less than 100 ft agl in the late evening.

Mixing Winds: Southeast 5 mph.

Precipitation Amount: 0.00 inches.

FRIDAY

Sky/Weather: Mostly sunny.

CWR (> 0.10 Inch): 0 percent.

Chance Lightning: Less than 10 percent.

Maximum Temperature: 74-79.

Minimum Humidity: 16-21 percent.

Wind (20 ft): Variable/east 1-5 mph with gusts up to 10 mph in the morning becoming west 4-8 mph with gusts up to 20 mph in the afternoon.


Mixing Height: Less than 100 ft agl in the morning increasing to 9000 ft agl in the afternoon.

Mixing Winds: West-southwest 12 mph.

Precipitation Amount: 0.00 inches.

ASSIGNMENT LIST (ICS 204)

[illegible]

DIVISION ASSIGNMENT LIST						Branch		Division/Group		
Incident Name								Yankee		
Garnet						Operational Period				
						Date 7/17/2025		Time 0630-2000		
Operations Personnel										
Safety Officer Line Safety		Terry Garner			Line Operations			Jerry Serabia Ry Phipps		
Division / Group Supervisor		Jason Forthofer								
Resources Assigned This Period										
Strike Team/Task Force/ Resource Designator		Req#	Last Shift	Leader		# Persons	EMT		Notes/Remarks	
TFLD(T) Jacob Maughan		O-8	7/24	Jacob Maughan		1				
CRW1 Lewis & Clark IHC		C-6	7/23	Nick Wydra		21				
SMOD MT-DNRC			7/26	Maughan		6				
CR2I Flathead		C-10	7/18	Mark Wahlberg/Blaine Carr(T)		18				
AMB2 Educational Services, Inc		E-34	7/25	Trenton Harper		2	X		Paramedic & EMT	
Work Assignments										
Continue securing the perimeter, utilizing smart pumps and aerial water resources, as necessary. Snag as needed for mop-up. Continue to grid outside fire area for hotspots.										
Special Instructions										
Spike at DP 1.										
Division/Group Communication Summary										
Function	Channel	Frequency RX	Tone RX	Frequency TX	Tone TX	Function	Channel	Frequency RX	Frequency TX	Tone TX
Tactical	Scarlett	154.2950		154.2950	156.7	Air Medical	Tan	155.3400	155.3400	156.7
Command						Medical	White	155.2800	155.2800	156.7
Repeater	M/A RPT	153.8300		159.3450	156.7					
A/G Primary	A/G Primary	168.3750		168.3750	100.0					
A/G Secondary	A/G Secondary	168.2750		168.2750	100.0					
Prepared By Matt Griffin		Approved By 				Date 7/16/25			Time 1600	

[illegible]



AIR OPERATIONS SUMMARY (ICS 220 WF)

1. Incident Name / Number Garnet			2. Date Prepared 7/16/25		3. Time Prepared 1300		4. Prepared By Mason Quick				
5. Sunrise 0556		Sunset 2125		Pumpkin Time 2155		6. Shutdown 2200		7. Operational Period - Date 7/17/25		8. Operational Period - Time 0600-2200	

9. General Remarks, Safety Notes, Hazards, Air Operations Special Equipment, etc.				10. Helibase Information				11. Temp. Flight Restriction (TFR)			
Hazards: NON AGENCY AIRCRAFT IN THE AREA/ UAS operations/ Powerlines/ Snags along some dipsites/ Submit a report cost to: porterj@ci.missoula.mt.us and mason.quick@mt.gov				Name: Cleanwater				NOTAM: FDC 5/7855			
				Latitude: 47.0.79				Altitude: 11,000'			
				Longitude: 113.2001				Frequency: 128.025			
								Hours: 0000-2400			

13. Incident Frequencies	RX	Tone	TX	Tone	AM/FM/Digital	14. Position	Name	Phone
A/A (TFR)	128.0250		128.0250			AORD		
A/A Rotor	134.0750		134.0750			AGCS	Mason Quick	406-788-0334
A/A Briefing/Handoff						HEBM	David Taylor	406-381-2639
A/G Primary	168.375		168.375	100.0		Helibase		406-381-2639
A/G Secondary	168.275		168.275	100.0				
A/G Tactical						UAO	Andrew Dale	406-529-3861
DECK	163.100		163.100			Dispatch	Aircraft	406-829-7060
TOLC								

12. Extraction/Medevac Information			
FAA#:	Medevac	Short-haul	Hoist
Phone:	Dispatch	406-829-6371	406-829-7060
Location:	Missoula	Town	<disposal
Capabilities	Air Ambulance	Short-Haul	Hoist

Request Incident Personnel
Extraction/Medevac Through:

Helibase/ Missoula Dispatch

15. Equipment/Supplies

St. Regis Water tender
Steve Ahern- 7/25

16. Aircraft						
FAA #	TYPE	Make/Model	Helibase	Start	Avail.	Remarks
3WL	2	BK117-D3	Cleanwater	0800	0900	EU Medical evac
1HP	2	Bell 205	Cleanwater	0800	0900	Restrictor bucket
3RF	1	S-60	Cleanwater	0800	0900	Bucket
87M	2	Bell 205	Missoula	0800	0900	DNRC Missoula (not assigned)

17. AERIAL SUPERVISION: AIR ATTACK/HELICOPTER COORDINATOR						
FAA #	Call Sign	Make/Model	Base	Start	Avail.	Remarks
NORCA-3	Garnet AA			0800	0900	All Attacks will vary

18. UNMANNED AIRCRAFT SYSTEMS (UAS)							
Identifier	Call Type	Make/Model	Location	Start	Avail.	Leader/Contact	Remarks
UNR41	4		L&C IHC	0800	0900		Available

IAP

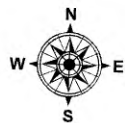
Garnet

MTSWS-250334

07/17/2025 Day

69 acres at 07/16/2025 1420hrs

- Helispot
- ✳ UAS Launch and Recovery
-) Division Break
- Drop Point
- ✕ Closure
- Staging Area
- ⚠ Value at Risk
- Completed Hand Line
- Access Route
- ▭ Wildfire Perimeter
- ▭ Uncontained Fire Edge
- Secondary Dirt
- Other Road
- BLM Road
- ▨ Wales Backcountry Conservation Area
- Bureau of Land Management WSA
- Bureau of Land Management

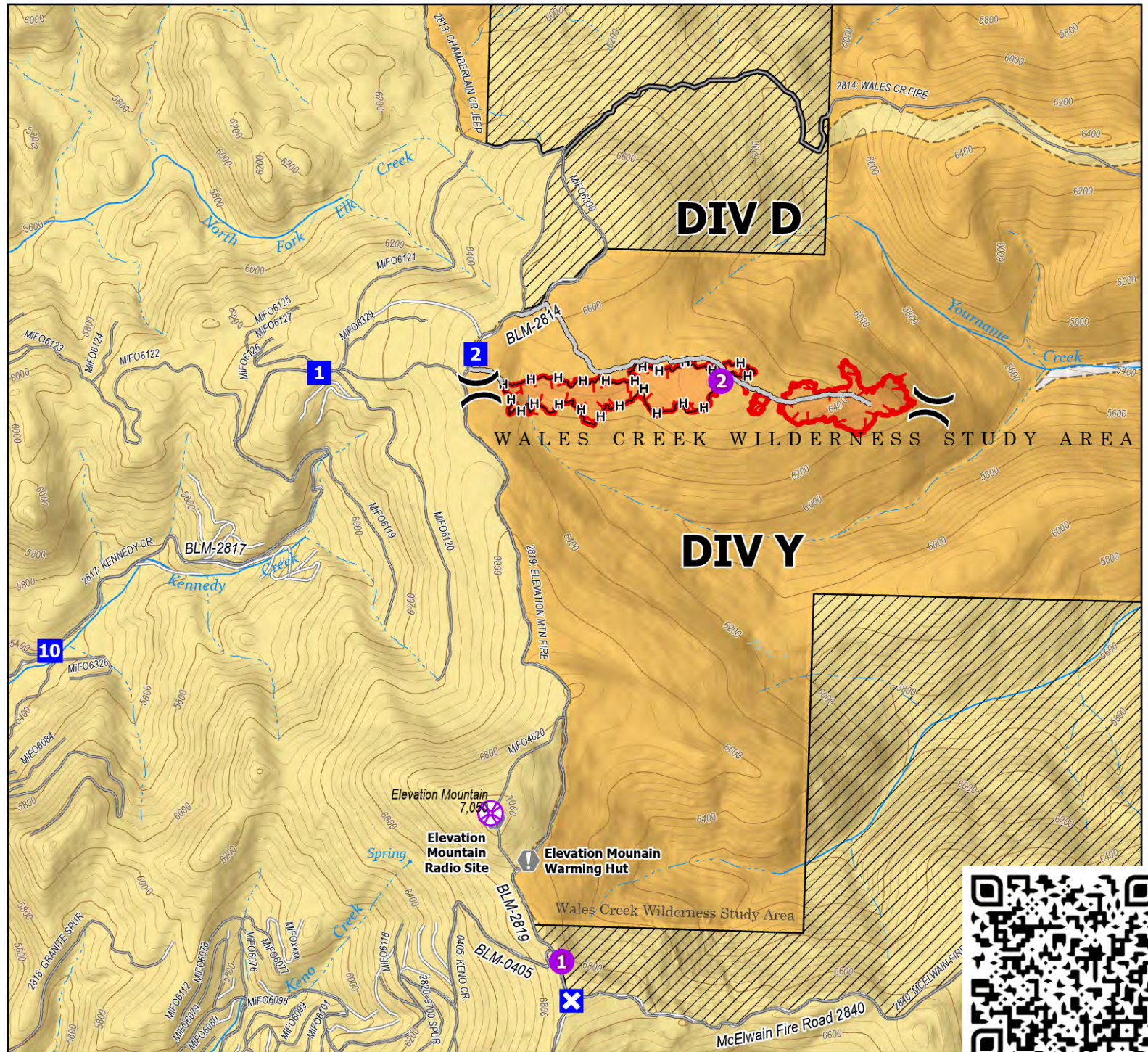


0 0.5


Miles



1:26,000 | RIST | 7/16/2025 2040
Acres from Walked Line
North American 1983 Datum, LatLong Grid



INCIDENT RADIO COMMUNICATIONS PLAN (ICS 205)

1. Incident Name: Gamnet/Green Mountain		2. Date/Time Prepared: Date: 07/14/2025 Time: 1300		3. Operational Period: Date From: 07/15/25 Date To: 07/19/25 Time From: 0630 Time To: 2100				
4. Basic Radio Channel Use:								
Zone Grp.	Ch #	Function	Channel Name/Talkgroup	RX Freq N or W	TX Freq N or W	TX Tone/NAC	Mo de	Remarks
	1	Command 1	Ogden RPT	151.2350	159.4200	192.8		
	2	Command 2	Morell RPT	151.2350	159.4200	141.3		
	3	TAC RPT	M/A RPT	153.8300	159.3450	156.7		
	4	Gamnet DIV D TAC	Maroon	154.2800	154.2800	156.7		
	5	Gamnet DIV Y TAC	Scarlet	154.2950	154.2950	156.7		
	6	Green DIV TAC	Coral	154.2650	154.2650	156.7		
	7	LA TAC	Red	154.0700	154.0700	156.7		
	8	LA/AG 1	Yellow A/G	151.2200	151.2200	127.3		
	9	LA/AG 2	Orange	151.4000	151.4000	103.5		
	10	LA TAC1	DNRC TAC 1	151.4600	151.4600	146.2		
	11	LA/TAC2	DNRC TAC 3	151.2425	151.2425			
	12	Medical Ground	White	155.2800	155.2800	156.7		
	13	Medical A/G	Tan	155.3400	155.3400	156.7		
	14	A/G PRI	A/G Primary	168.3750	168.3750	100.0		
	15	A/G SEC	A/G Secondary	168.2750	168.2750	100.0		
	16	AIRGUARD	AIRGUARD	168.625	168.625	100.0		
5. Special Instructions: For medical emergencies follow IRPG Medical Incident Report (8 Line) Low Level medical (Green) use MA RPT (TAC RPT to ICP) Medium/High level (Yellow/Red) use Ogden RPT (Command 1) directly to Missoula Dispatch								
6. Prepared by (Communications Unit Leader): Name: John Muir Signature: 								
ICS 205		Date/Time: 07/14/2025 1430						

Garnet Turn-Back Standards

End State Objectives:

- Fire is fully contained poses minimal threat to values at risk.
- Fire is managed by a type 4 organization.

Operations:

- Ensure all handlines and access routes are mapped.
- Mop-up is sufficient to secure containment and achieve end state.
- Spot fires < ½ acre are mopped up 100%.
- Identify any unburned fuels inside containment lines.
- Provide GIS documentation and mapping coverage of all suppression features.

Suppression Repair:

- All suppression-related damage is identified geospatially.
- Provide status and estimated needs for repair activities.
- Any repairs that can be completed before turn-back are implemented per plan.

Planning:

- Compile demobilization of all personnel and equipment not needed for the incoming organization or Clearwater Unit.
- Ensure completion of open training taskbooks, assignments, and performance evaluations.

Logistics:

- All excess supplies are backhauled and demobilized, unless needed to accomplish the end state.
- All accountable (cache) items not returned to the Clearwater Unit must be identified by Type, Location at Incident, and Person Assigned, then reconciled to the property report.

Documentation:

- Ensure all documentation is completed as per DNRC direction.

Demob List

<u>Resource Designator</u>	<u>Request #</u>	<u>Demob Date/Time</u>
Rocky Mtn. Fire Co.	E-6	7/17/25 @ 0730
R. Construction	E-22	7/17/25 @ 0750
EMTF Kenworthy	O-6	7/17/25 @ 0830
Trapper Creek IA	C-8	7/17/25 @ 0810
HEQB Josh Tomlin	O-2.11	7/18/25 After Shift or 7/19/25 Morning
HEQB(T) Kyle O'Brien	O-12	7/18/25 After Shift or 7/19/25 Morning

CHECK-IN & DEMOB MESSAGE

To check-in, scan the QR code on the front of the IAP to complete "Remote Check-In" or stop in at the Plans Section to check into the fire in person.

To demob, please be sure to see the Plans Section FIRST to get the ICS-221(Demob Sheet).

Need a flight home? See Plans 48 hours before leaving.

WEED WASH SCHEDULE **0730-2030**


MEAL SCHEDULE
BREAKFAST: 0630-0900
LUNCH: ALL DAY
DINNER: 1930-2130

PIO Message

We're looking for photos that show the fire and fire suppression work to help keep residents, landowners, leasees, and other stakeholders informed about ongoing efforts. Please ensure it's safe to take the photo and that any firefighters pictured are wearing proper PPE.

You can email photos to: 2025.garnet@firenet.gov.


Please direct public and media inquiries to the email above or (406) 708-8508.



2025.garnet@firenet.gov

GENERAL MESSAGE		
TO:		POSITION:
FROM:		POSITION:
SUBJECT:	DATE:	TIME:
MESSAGE:		
SIGNATURE:		POSITION:
REPLY:		
DATE:	TIME:	SIGNATURE/POSITION:

UNIT LOG		1. Incident Name	2. Date Prepared	3. Time Prepared
4. Unit Name/Designators		5. Unit Leader (Name and Position)		6. Operational Period
7. Personnel Roster Assigned				
Name		ICS Position		Home Base
8. Activity Log				
Time		Major Events		
9. Prepared by (Name and Position)				

MEDICAL PLAN	1. Incident Name Garnet	2. Date Prepared 7/16/2025	3. Time Prepared 1600	4. Operational Period 0630-2000			
5. Incident Medical Aid							
Medical Aid	Name		Paramedics Yes No				
Hoist	Two Bear Air N29MJ			X			
Air Medical	LifeFlight Air Ambulance 38AJ		X				
Air Medical	Alert Air Ambulance N407VS		X				
Garnet: DIVS Yankee.	AMB2-Educational Services, Inc: Trenton Harper		X				
Garnet: DIVS Delta.	EMPF-Best Practices Medicine, LLC: Steve Drab		X				
6. Transportation							
A. Ambulance Services							
Name	Address	Phone	Paramedics Yes No				
LifeFlight	500 W Broadway St Missoula MT	911	X				
Alert Air Ambulance	310 Sunny View Ln Kalispell MT	911 or 406-752-1733	X				
B. Incident Ambulances							
Name	Location		Paramedics Yes No				
AMB2-Educational Services, Inc: Trenton Harper	Garnet: DP 1(Garnet Spike Camp).		X				
7. Hospitals							
Name	Address	Travel Time Air Ground		Phone	Helipad Yes No	Burn Center Yes No	
St. Patrick's	500 W. Broadway Missoula MT	45 m	1.5 h	406-543-7271	X		X
Community Med	2827 Fort Missoula Rd Missoula	45 m	1.5 h	406-728-4100	X		X
U of Utah Hospital	50 N Medical Dr Salt Lake City UT		8.5 h	801-581-2121	X		X
Harborview	325 9 th Ave Seattle WA		8.5 h	206-744-3000	X		X
8. Medical Emergency Procedures							
<p>Use 8-Line in IRPG. Request multiple resources. Resources can always be cancelled. Order air and ground initially.</p> <p>For any major medical emergencies establish IWI command and utilize the 8 line located in the IAP or in the IRPG. Use the command frequency to talk to Missoula Dispatch for Medical Emergencies.</p> <p>SEE MEDICAL INCIDENT FORM – BACK PAGE OF IAP</p>							
9. Prepared by (SOFR)				10. Reviewed by (Safety Officer)			
							

Medical Incident Report – 8 Line

FOR A NON-EMERGENCY INCIDENT, WORK THROUGH CHAIN OF COMMAND TO REPORT AND TRANSPORT INJURED PERSONNEL AS NECESSARY.

FOR A MEDICAL EMERGENCY: IDENTIFY ON SCENE INCIDENT COMMANDER BY NAME AND POSITION AND ANNOUNCE

"MEDICAL EMERGENCY" TO INITIATE RESPONSE FROM IMT COMMUNICATIONS/DISPATCH.

Use the following items to communicate situation to communications/dispatch.

1. CONTACT COMMUNICATIONS / DISPATCH (Verify correct frequency prior to starting report)

Ex: "Communications, Div. Alpha. Stand-by for Emergency Traffic."

2. INCIDENT STATUS: Provide incident summary (including number of patients) and command structure.

Ex: "Communications, I have a Red priority patient, unconscious, struck by a falling tree. Requesting air ambulance to Forest Road 1 at (Lat./Long.) This will be the Trout Meadow Medical, IC is TFLD Jones. EMT Smith is providing medical care."

Severity of Emergency/Transport Priority	<input type="checkbox"/> RED / PRIORITY 1 Life or limb threatening injury or illness. Evacuation need is IMMEDIATE Ex: Unconscious, difficulty breathing, bleeding severely, 2° – 3° burns more than 4 palm sizes, heat stroke, disoriented. <input type="checkbox"/> YELLOW / PRIORITY 2 Serious Injury or illness. Evacuation may be DELAYED if necessary. Ex: Significant trauma, unable to walk, 2° – 3° burns not more than 1-3 palm sizes. <input type="checkbox"/> GREEN / PRIORITY 3 Minor Injury or illness. Non-Emergency transport Ex: Sprains, strains, minor heat-related illness.
Nature of Injury or Illness & Mechanism of Injury	Brief Summary of Injury or Illness (Ex: Unconscious, Struck by Falling Tree)
Transport Request	Air Ambulance / Short Haul/Hoist Ground Ambulance / Other
Patient Location	Descriptive Location & Lat. / Long. (WGS84)
Incident Name	Geographic Name + "Medical" (Ex: Trout Meadow Medical)
On-Scene Incident Commander	Name of on-scene IC of Incident within an Incident (Ex: TFLD Jones)
Patient Care	Name of Care Provider (Ex: EMT Smith)

3. INITIAL PATIENT ASSESSMENT: Complete this section for each patient as applicable (start with the most severe patient)

Patient Assessment:
See IRPG page 106

Treatment:

4. TRANSPORT PLAN:

Evacuation Location (if different): (Descriptive Location (drop point, intersection, etc.) or Lat. / Long.) Patient's ETA to Evacuation Location:

Helispot / Extraction Site Size and Hazards:

5. ADDITIONAL RESOURCES / EQUIPMENT NEEDS:

Example: Paramedic/EMT, Crews, Immobilization Devices, AED, Oxygen, Trauma Bag, IV/Fluid(s), Splints, Rope rescue, Wheeled litter, HAZMAT, Extrication

6. COMMUNICATIONS: Identify State Air/Ground EMS Frequencies and Hospital Contacts as applicable

Function	Channel Name/Number	Receive (RX)	Tone/NAC *	Transmit (TX)	Tone/NAC *
COMMAND	Ogden RPT	151.2350		159.4200	192.8
AIR-TO-GRND	A/G Primary	168.3750		155.2800	100.0
TACTICAL	White	155.2800		155.2800	156.7

7. CONTINGENCY: Considerations: If primary options fail, what actions can be implemented in conjunction with primary evacuation method? Be thinking ahead.

8. ADDITIONAL INFORMATION: Updates/Changes, etc.

REMEMBER: Confirm ETA's of resources ordered. Act according to your level of training. Be Alert. Keep Calm. Think Clearly. Act Decisively.