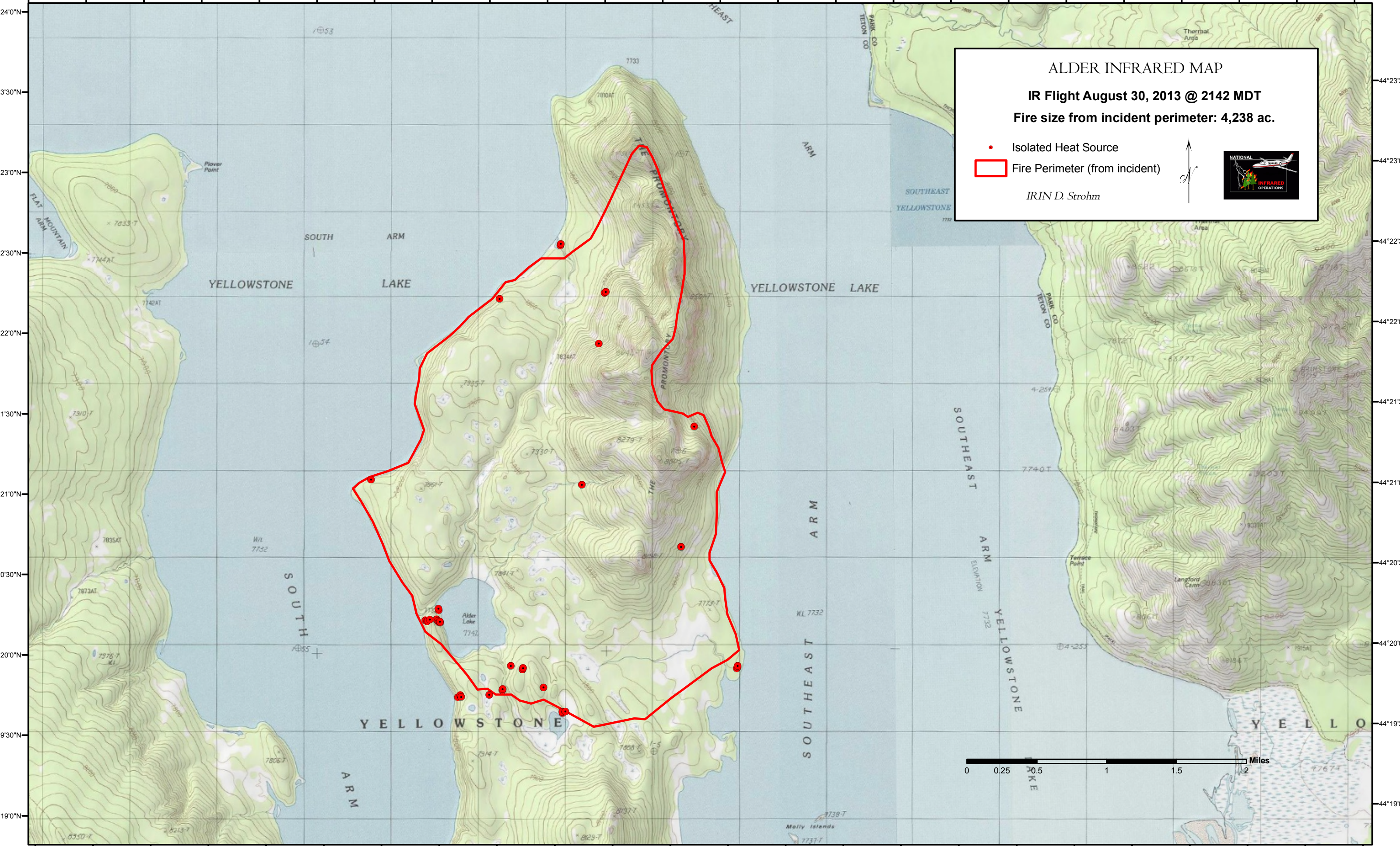



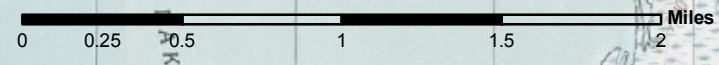
110°22'30"W 110°22'0"W 110°21'30"W 110°21'0"W 110°20'30"W 110°20'0"W 110°19'30"W 110°19'0"W 110°18'30"W 110°18'0"W 110°17'30"W 110°17'0"W 110°16'30"W 110°16'0"W 110°15'30"W 110°15'0"W 110°14'30"W 110°14'0"W 110°13'30"W 110°13'0"W 110°12'30"W 110°12'0"W 110°11'30"W 110°11'0"W



ALDER INFRARED MAP
IR Flight August 30, 2013 @ 2142 MDT
Fire size from incident perimeter: 4,238 ac.

- Isolated Heat Source
- Fire Perimeter (from incident)

IRIN D. Strohm

110°22'30"W 110°22'0"W 110°21'30"W 110°21'0"W 110°20'30"W 110°20'0"W 110°19'30"W 110°19'0"W 110°18'30"W 110°18'0"W 110°17'30"W 110°17'0"W 110°16'30"W 110°16'0"W 110°15'30"W 110°15'0"W 110°14'30"W 110°14'0"W 110°13'30"W 110°13'0"W 110°12'30"W 110°12'0"W 110°11'30"W 110°11'0"W