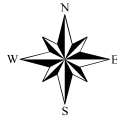


California Point IR Map
Map Date: 07/24/13
Imagery Date: 07/24/13
Imagery Time: 0031
California Point Interpreted Acres: 468
NAD 83 - UTM Zone 11
IRIN: Jim Grace/Tim Stauffer(t)







46°20'0"N

46°19'0"N

114°59'0"W

114°58'0"W

Legend

-  HeatPerimeter
-  IntenseHeat
-  ScatteredHeat
-  IsolatedHeat

0 0.125 0.25 0.5 Miles

