





MT TWO TOP INFRARED MAP

IR Flight Sept 1, 2013 @ 2144 MDT. Calculated 137 ac.

-  Heat Perimeter
-  Intense Heat
-  Scattered Heat
-  Isolated Heat Source



IRIN D. Strohm

111 deg 13' 16" W
44 deg, 35' 33" N

111 deg 13' 17" W
44 deg, 35' 27.5" N

111 deg 14' 9" W
44 deg, 35' 14" N

0 0.05 0.1 0.2 Miles