

111°14'0"W

111°13'30"W

111°13'0"W

44°35'30"N

44°35'30"N

44°35'0"N

44°35'0"N




111°14'0"W



111°13'30"W

111°13'0"W

MT TWO TOP INFRARED MAP

IR Flight Sept 3, 2013 @ 0142 MDT. Calculated 138 ac.

-  Heat Perimeter
-  Intense Heat
-  Isolated Heat Source

IRIN: Diane Strohm

