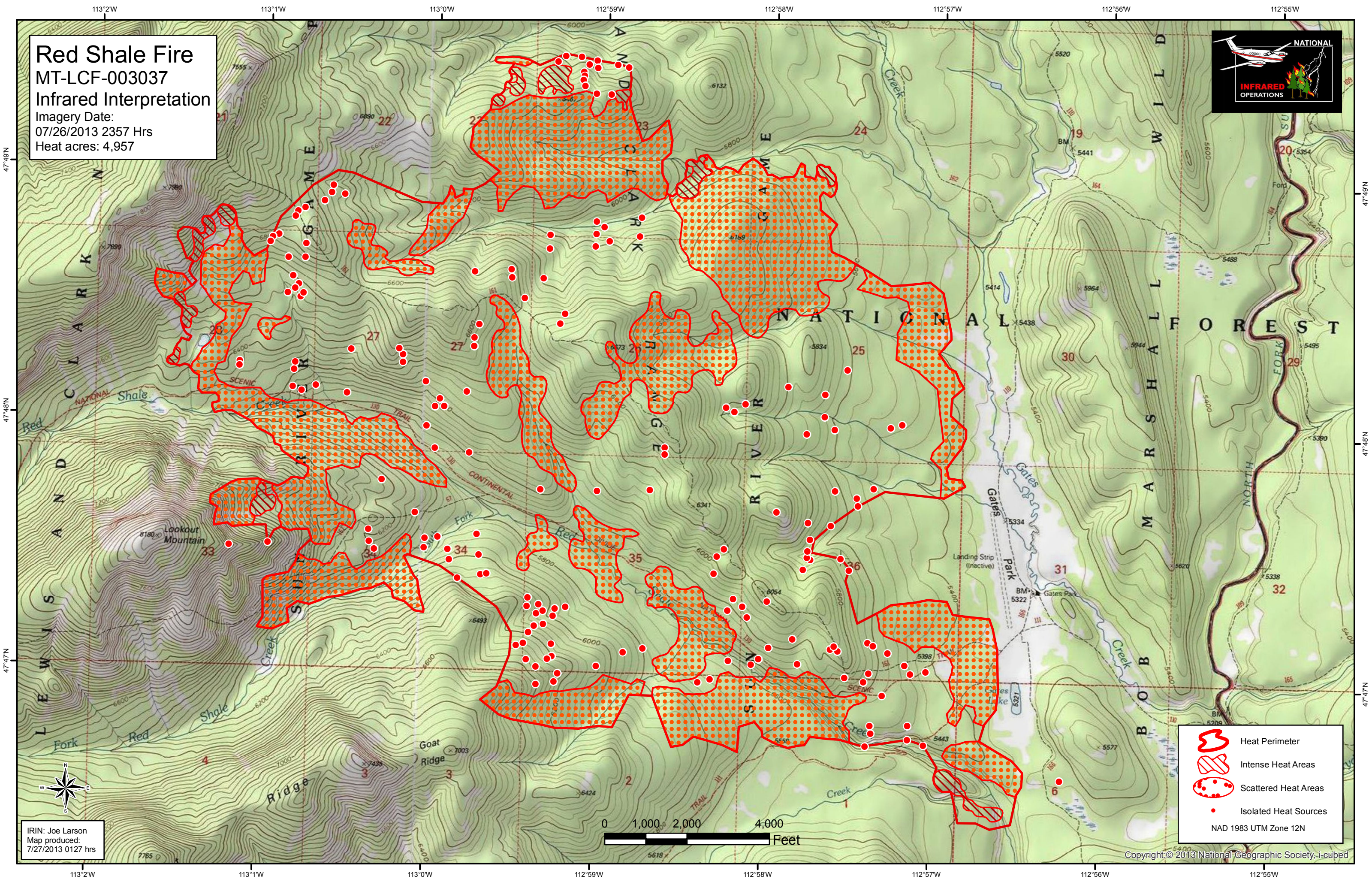







Red Shale Fire
 MT-LCF-003037
Infrared Interpretation
 Imagery Date:
 07/26/2013 2357 Hrs
 Heat acres: 4,957



-  Heat Perimeter
-  Intense Heat Areas
-  Scattered Heat Areas
-  Isolated Heat Sources
- NAD 1983 UTM Zone 12N



IRIN: Joe Larson
 Map produced:
 7/27/2013 0127 hrs