




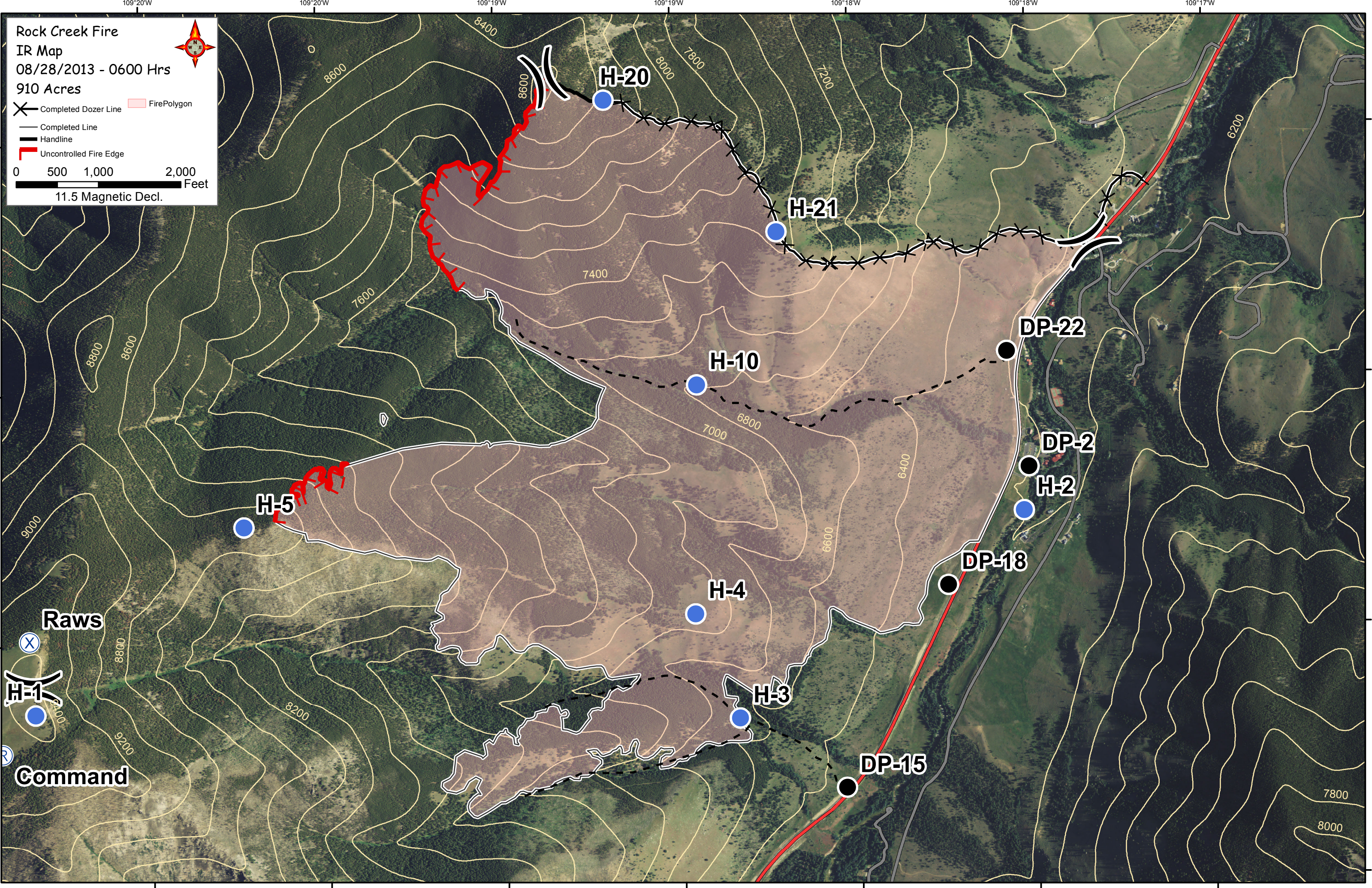


Rock Creek Fire
IR Map
08/28/2013 - 0600 Hrs
910 Acres

 Completed Dozer Line
  Fire Polygon
 Completed Line
 Handline
 Uncontrolled Fire Edge

0 500 1,000 2,000
 Feet

11.5 Magnetic Decl.



Raws

Command

H-1

H-5

H-10

H-4

H-3

H-20

H-21

DP-22

DP-2

H-2

DP-18

DP-15