

116°58'0"W 116°56'0"W 116°54'0"W 116°52'0"W 116°50'0"W 116°48'0"W 116°46'0"W 116°44'0"W



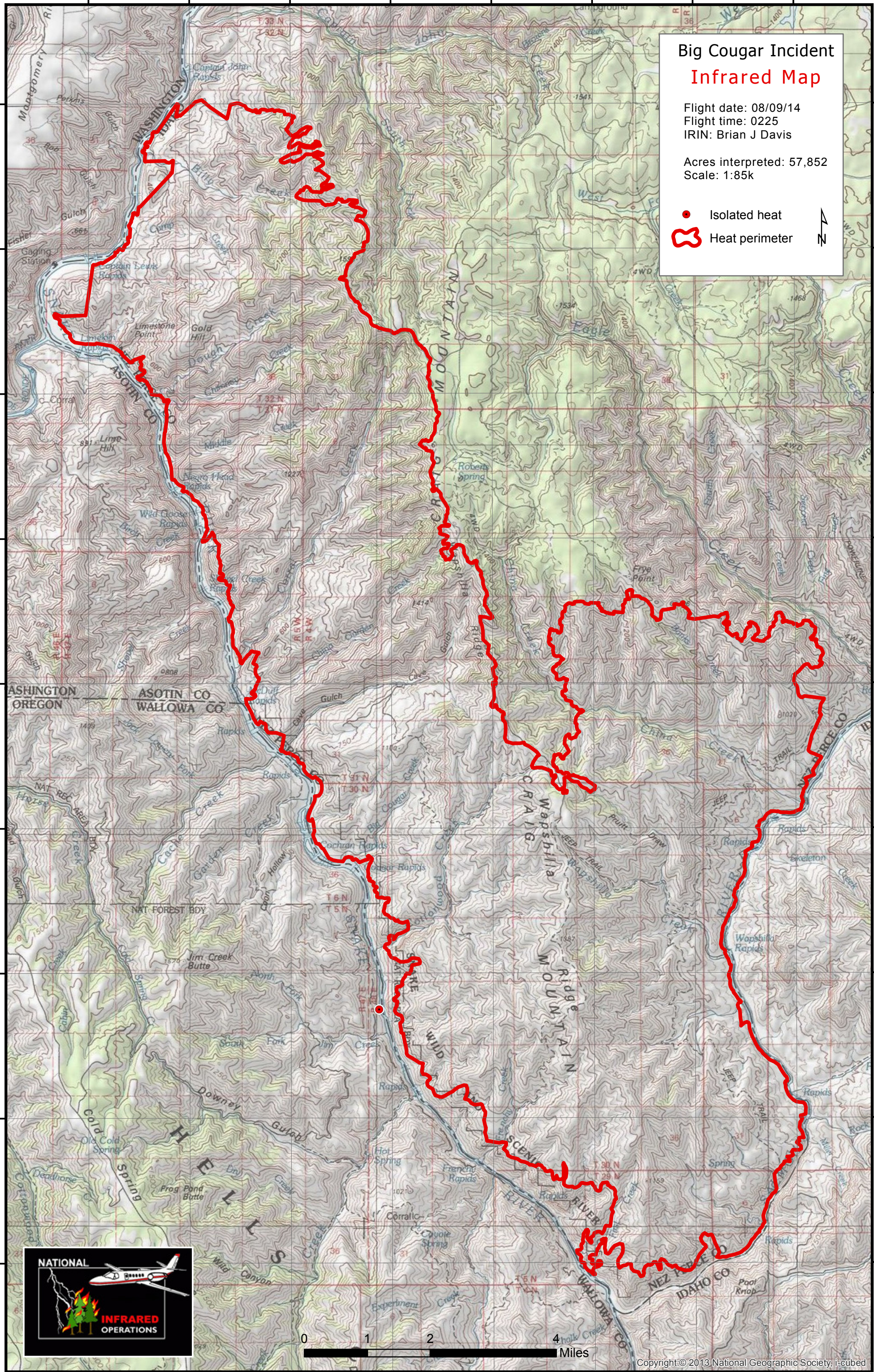
46°50'0"N 46°40'0"N 46°30'0"N 46°20'0"N 46°10'0"N 45°58'0"N 45°56'0"N 45°54'0"N 45°52'0"N

Big Cougar Incident Infrared Map

Flight date: 08/09/14
Flight time: 0225
IRIN: Brian J Davis

Acres interpreted: 57,852
Scale: 1:85k

- Isolated heat
- ⬮ Heat perimeter

116°58'0"W 116°56'0"W 116°54'0"W 116°52'0"W 116°50'0"W 116°48'0"W 116°46'0"W 116°44'0"W