

114°51'W

114°50'W

114°49'W

114°48'W

# Eagle Rock Fire ID-NCF-000390 Infrared Interpretation

Imagery Date:  
08/11/2014 1948 Hrs  
Heat acres: 465



46°2'N

46°1'N

46°0'N

45°59'N

45°58'N

45°57'N

46°2'N

46°1'N

46°0'N

45°59'N

45°58'N

45°57'N

39 Acres





368 Acres

58 Acres



IRIN: Joe Larson  
Map produced:  
8/12/2014 0405 hrs



-  Heat Perimeter
  -  Intense Heat Areas
  -  Scattered Heat Areas
  -  Isolated Heat Sources
- NAD 1983 California Teale Albers

Copyright © 2013 National Geographic Society, i-cubed

114°52'W

114°51'W

114°50'W

114°49'W

114°48'W