

114°51'W

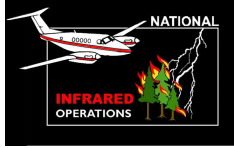
114°50'W

114°49'W

114°48'W

114°47'W

EAGLE ROCK FIRE - ID-NCF-000390
August 20, 2014
Aquisition: August 20, 2014 0251 MDT
IR Interpreted Acres: 828
IRIN: Tammy Hocut



46°2'N

46°1'N

46°0'N

45°59'N

45°58'N





46°2'N

46°1'N

46°0'N


45°59'N

45°58'N

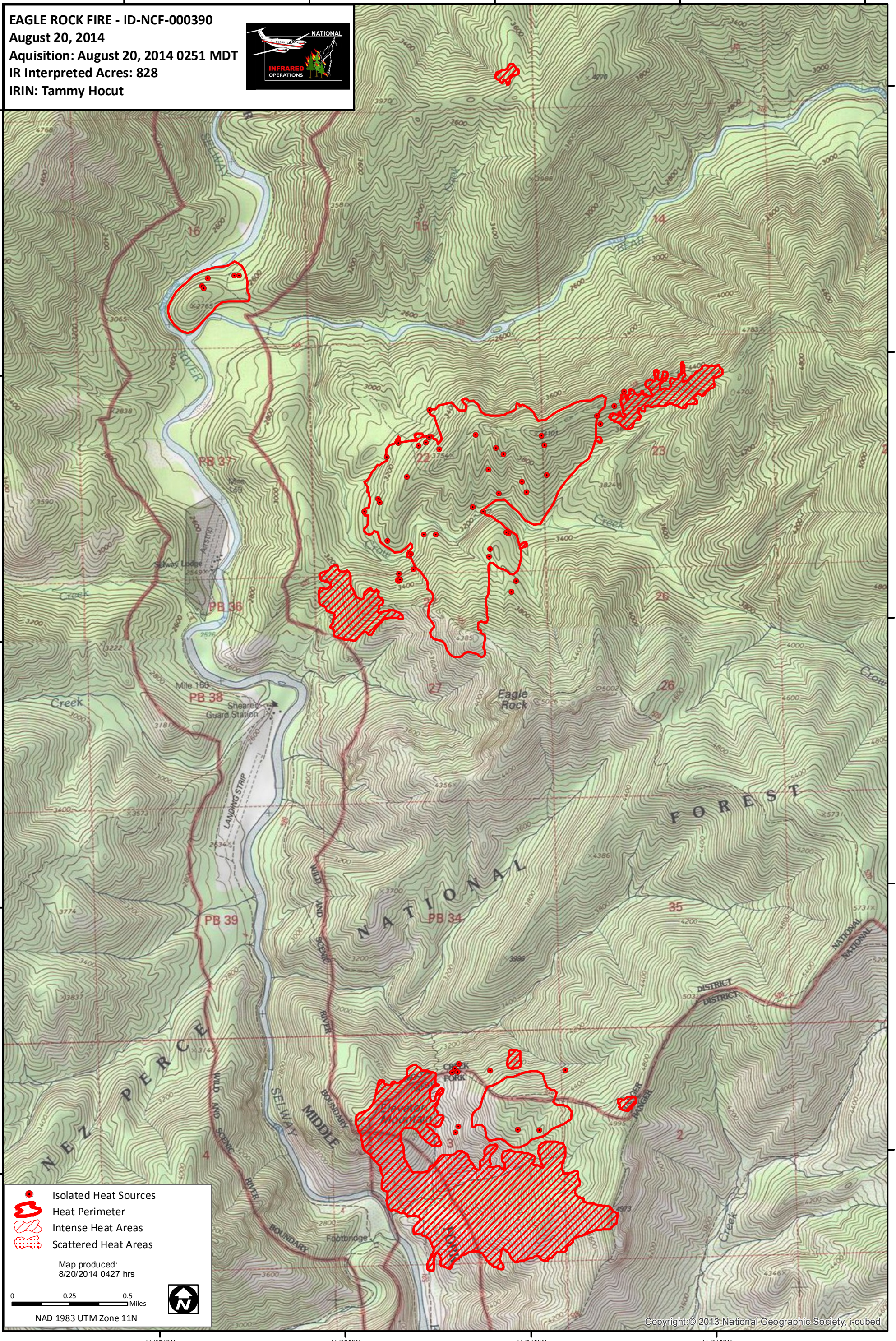
-  Isolated Heat Sources
-  Heat Perimeter
-  Intense Heat Areas
-  Scattered Heat Areas

Map produced:
8/20/2014 0427 hrs

0 0.25 0.5 Miles



NAD 1983 UTM Zone 11N



114°51'W

114°50'W

114°49'W

114°48'W