

114°39'30"W 114°39'0"W 114°38'30"W 114°38'0"W

46°7'0"N

46°7'0"N

ELK RIDGE IR
 ID-NCF-000521
 Map Date: 09/19/14
 Imagery Date: 09/18/14
 Imagery Time: 2212 MDT
 NAD 83 - UTM Zone 11
 Interpreted Acres: 511

46°6'30"N

46°6'30"N





46°6'0"N

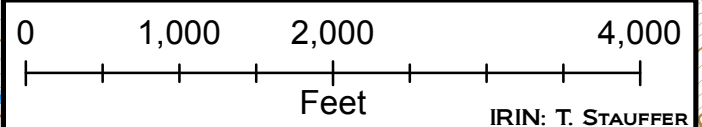
46°6'0"N

46°5'30"N

46°5'30"N

Legend

-  Heat Perimeter
-  Intense Heat
-  Scattered Heat
-  Isolated Heat Sources



IRIN: T. STAUFFER

114°39'30"W 114°39'0"W 114°38'30"W 114°38'0"W

