

116°32'0"W

116°30'0"W

116°28'0"W

116°26'0"W

45°46'0"N

45°46'0"N

45°44'0"N

45°44'0"N

116°32'0"W

116°30'0"W




116°28'0"W

116°26'0"W

Highrange Incident Infrared Map

Flight date: 08/09/14
Flight time: 0212
IRIN: Brian J Davis

Acres Interpreted: 4,620
Scale: 1:25k

-  Isolated heat
-  Scattered heat
-  Heat perimeter

