



Briefing Map

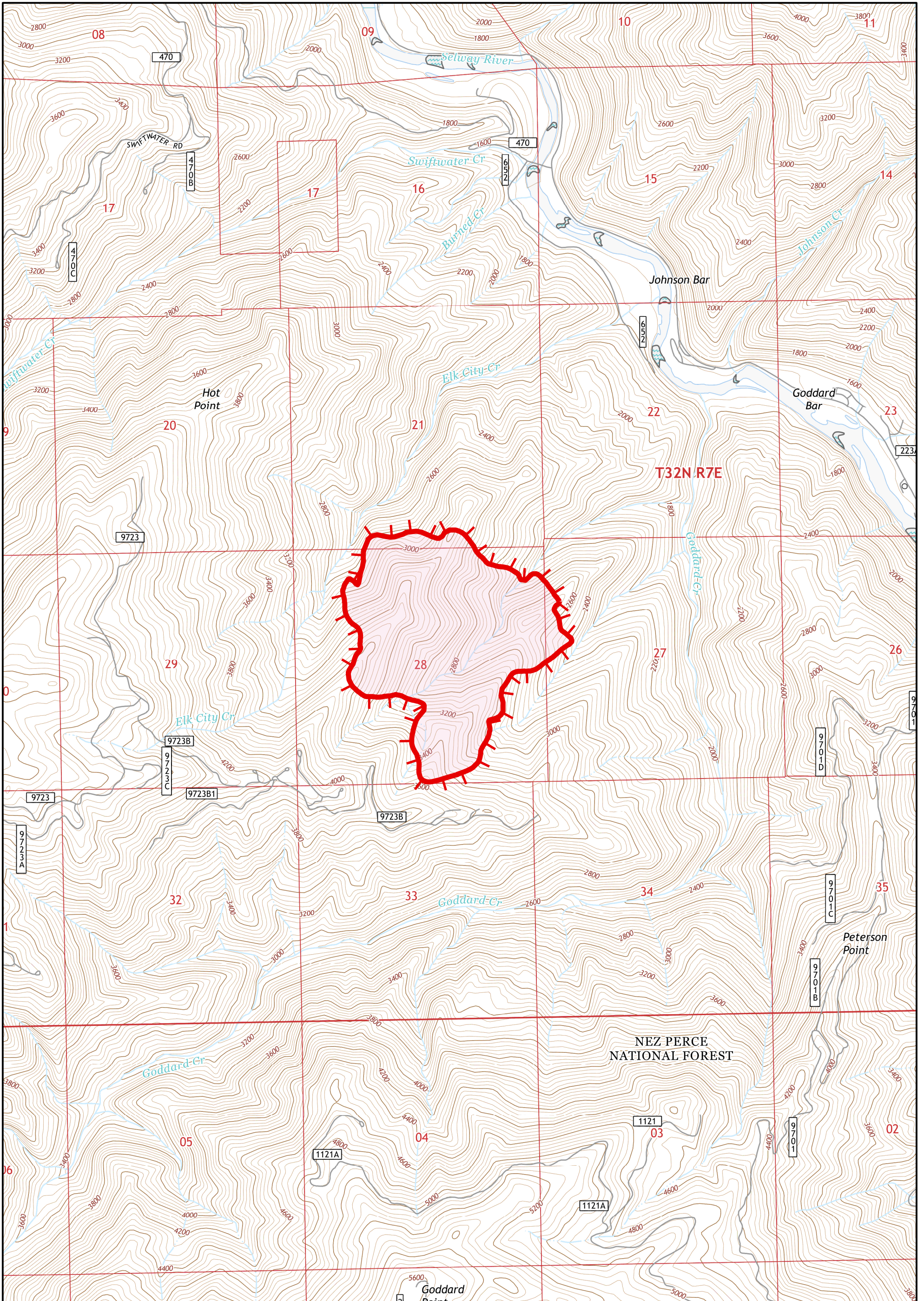
Johnson Bar 377 Acres



ID-NCF-390

| P1JA8G 0117

August 08, 2014

1200



 Fire Line (Uncontrolled)
 Fire Perimeter at 09:30

