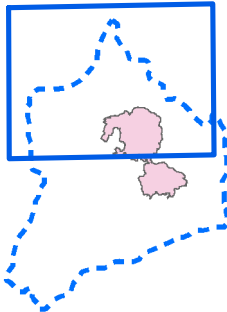


Johnson Bar Fire
 IDNCF390
 Aug 12, 2014
 Day shift
 2550 acres
 NAD83 UTM Zone 11N

Page 1 of 4
 Division A

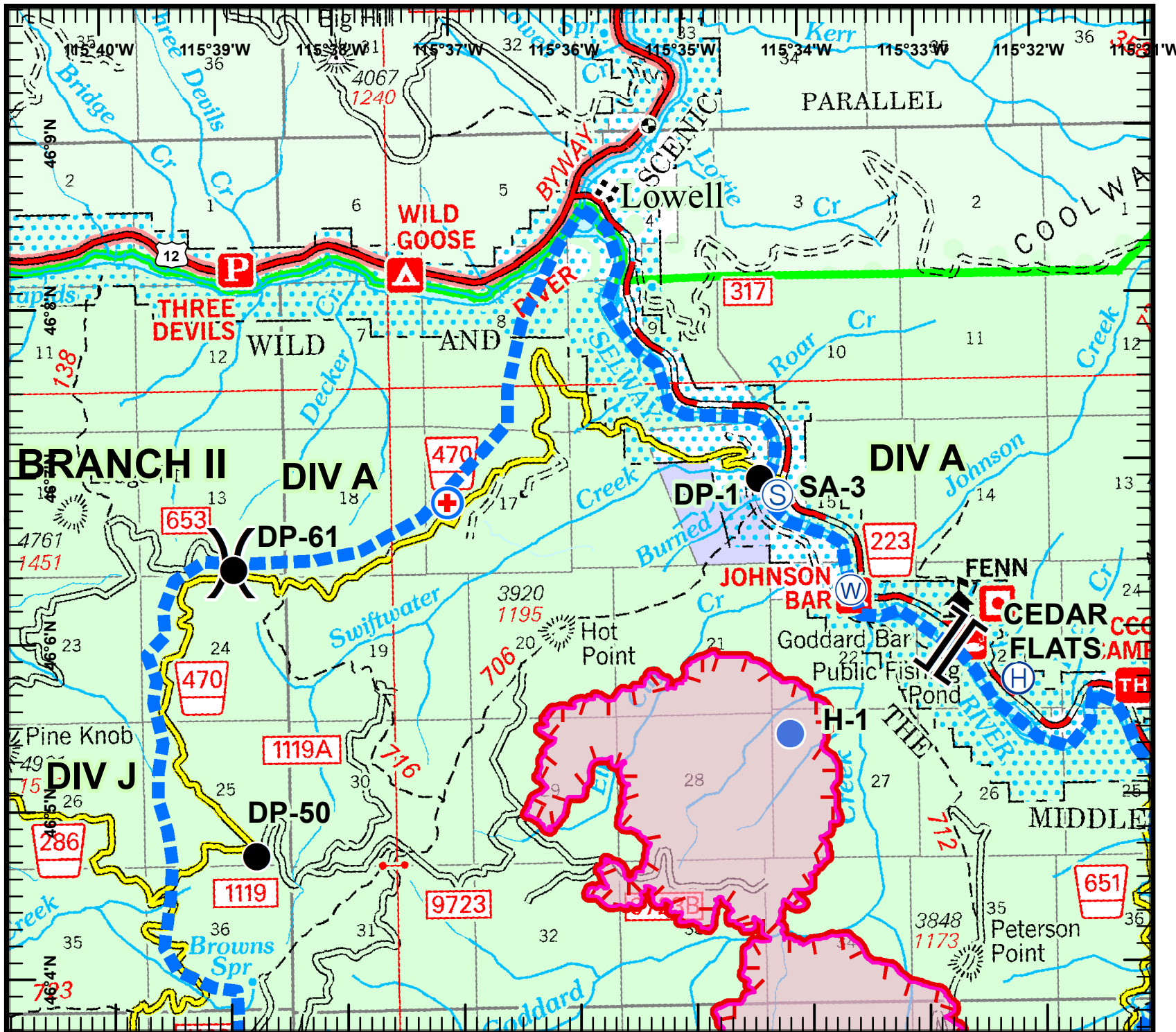


Legend

- () Division
- || Branch
- ⊕ MediVac Site
- Drop Point
- ⊙ Staging Area
- ⊕ Helibase
- Helispot
- ⊙ Water Source
- Uncontrolled Fire Edge
- Suppression Planning Area

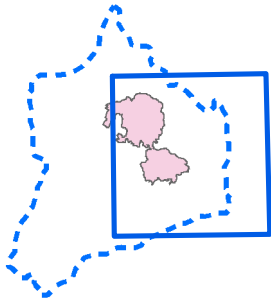
0 4,000 Feet

Kevin Nelstead
 August 11, 2014
 1930 Hours



Johnson Bar Fire
 IDNCF390
 Aug 12, 2014
 Day shift
 2550 acres
 NAD83 UTM Zone 11N

Page 2 of 4
 Division D

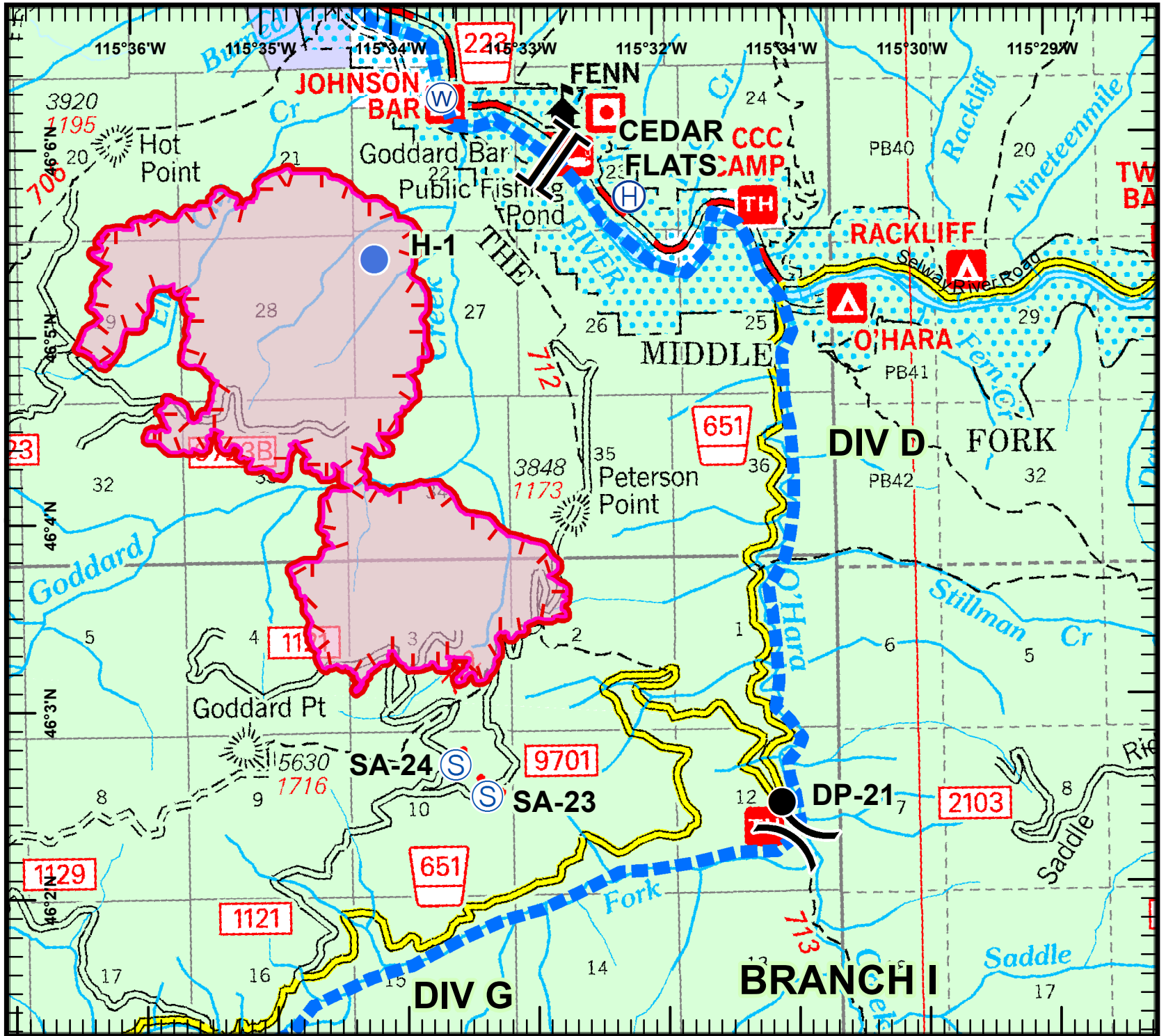


Legend

- () Division
- || Branch
- ⊕ MediVac Site
- Drop Point
- ⊙ Staging Area
- ⊕ Helibase
- Helispot
- ⊙ Water Source
- Uncontrolled Fire Edge
- Suppression Planning Area

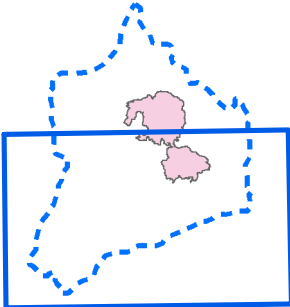
0 4,000 Feet

Kevin Nelstead
 August 11, 2014
 1930 Hours



Johnson Bar Fire
 IDNCF390
 Aug 12, 2014
 Day shift
 2550 acres
 NAD83 UTM Zone 11N

Page 3 of 4
 Division G

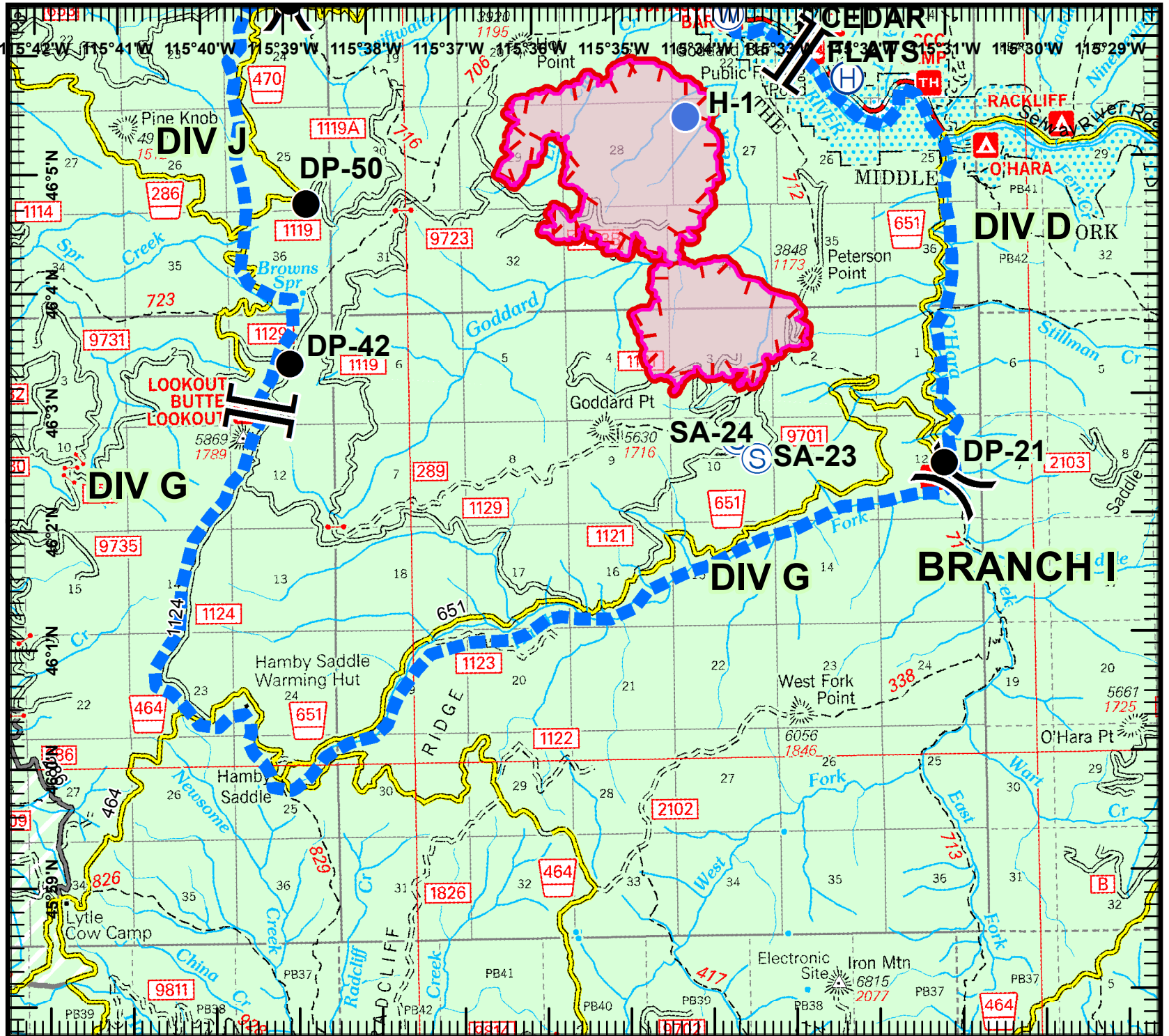


Legend

- () Division
- || Branch
- ⊕ MediVac Site
- Drop Point
- ⊙ Staging Area
- ⊕ Helibase
- Helispot
- ⊙ Water Source
- Uncontrolled Fire Edge
- Suppression Planning Area

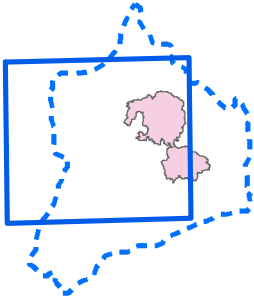
0 4,000 Feet

Kevin Nelstead
 August 11, 2014
 1930 Hours



Johnson Bar Fire
 IDNCF390
 Aug 12, 2014
 Day shift
 2550 acres
 NAD83 UTM Zone 11N

Page 4 of 4
 Division J



Legend

- () Division
- || Branch
- ⊕ MediVac Site
- Drop Point
- ⊙ Staging Area
- ⊕ Helibase
- Helispot
- ⊙ Water Source
- Uncontrolled Fire Edge
- Suppression Planning Area

0 4,000 Feet

Kevin Nelstead
 August 11, 2014
 1930 Hours

