

















**Johnson Bar Fire
Transportation Map
IDNCF390
Aug 18, 2014
Day shift
6,936 acres**

Legend

-  Division
-  Branch
-  Incident Command Post
-  Camp
-  Weather Station
-  Drop Point
-  Staging Area
-  Helibase
-  Helispot
-  Water Source
-  Road Barricade
-  Uncontrolled Fire Edge
-  Restricted road
-  Restricted trail
-  Suppression Planning Area
-  TFR

0 1 2 3 4 5 Miles

Coordinate System: NAD83 UTM Zone 11N

Kevin Nelstead
Aug 18, 2014
0840 Hours

