

Johnson Bar Fire
IDNCF000390
Crew Map
September 18, 2014
11,065 acres
NAD83 UTM Zone 11N

46° 07.817"
 115° 40.910"

DIV Z

Three Devils Dip Site

Wild Goose Dip Site

DIV A



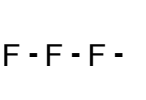
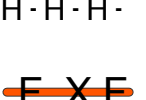
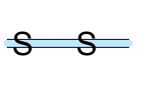
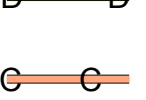






Selway Dip

Cedar Flats Helispot







DIV K

DIV D

Legend

-  TFR
-  Dozer
-  Excavator Line
-  Feller Buncher
-  Hand Line
-  Buncher and Excavator
-  Skidder
-  Dozer Line on Road
-  Chip along Road
-  Masticator along Road
-  Lodge Point Units
-  Paved Road
- Improved Road
- Primitive Road
- Private Land
- IDL Land



Legend - FIMT

-  Branch
-  Camp
-  Drop Point
-  Staging Area
-  Repeater
-  Water Source
- Fire Polygon



0 5,200 10,400 Feet

Legend - Fire Perimeter

-  September 17th Perimeter
-  September 18th Perimeter

Jonah Vaughan
 September 17, 2014
 2100

