


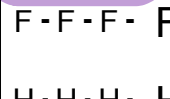

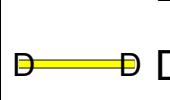





Johnson Bar Fire
 IDNCF000390
 Crew Map
 September 19, 2014
 11,065 acres
 NAD83 UTM Zone 11N

DIV Z

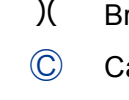

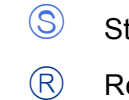





H-58

DP-57



Legend

-  TFR
-  F-F-F Feller Buncher
-  H-H-H Hand Line
-  F-X-F Buncher and Excavator
-  Dozer Line on Road
-  Lodge Point Units
-  Paved Road
-  Improved Road
-  Primitive Road

Legend - FIMT

-  Branch
-  Camp
-  Helispot
-  Drop Point
-  Staging Area
-  Repeater
-  Water Source
-  Fire Polygon

Legend - Fire Perimeter

-  September 17th Perimeter
-  September 18th Perimeter

Jonah Vaughan
 September 17, 2014
 2100

