

114°38'0"W

114°36'0"W

114°34'0"W

114°32'0"W

Seepay Incident

Infrared Map





Flight date: 08/12/14

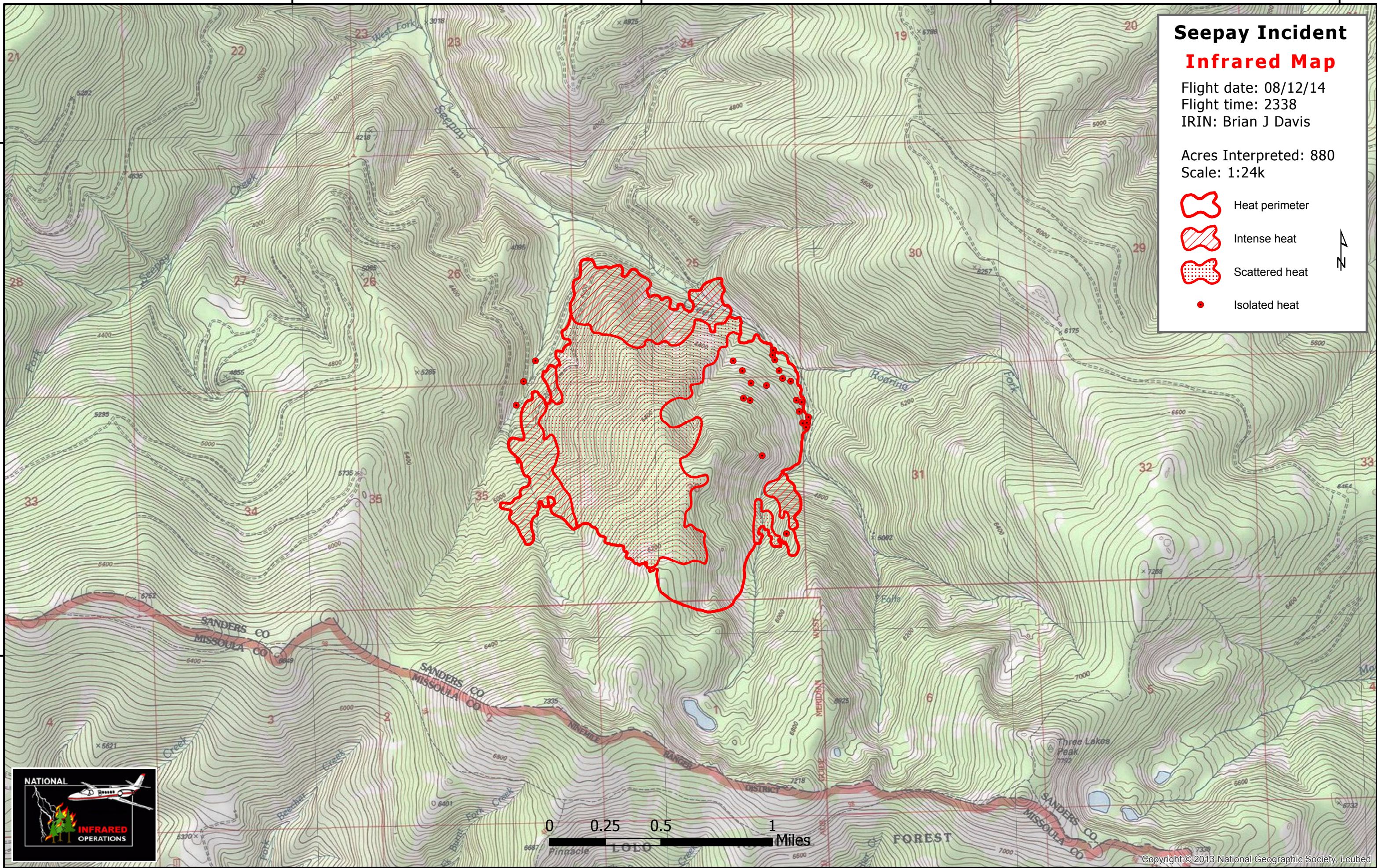
Flight time: 2338

IRIN: Brian J Davis

Acres Interpreted: 880

Scale: 1:24k

-  Heat perimeter
-  Intense heat
-  Scattered heat
-  Isolated heat



47°18'0"N

47°16'0"N

47°18'0"N

47°16'0"N

114°38'0"W

114°36'0"W

114°34'0"W

114°32'0"W

