

114°40'0"W 114°38'0"W 114°36'0"W 114°34'0"W

47°18'0"N

47°16'0"N

47°18'0"N





47°16'0"N


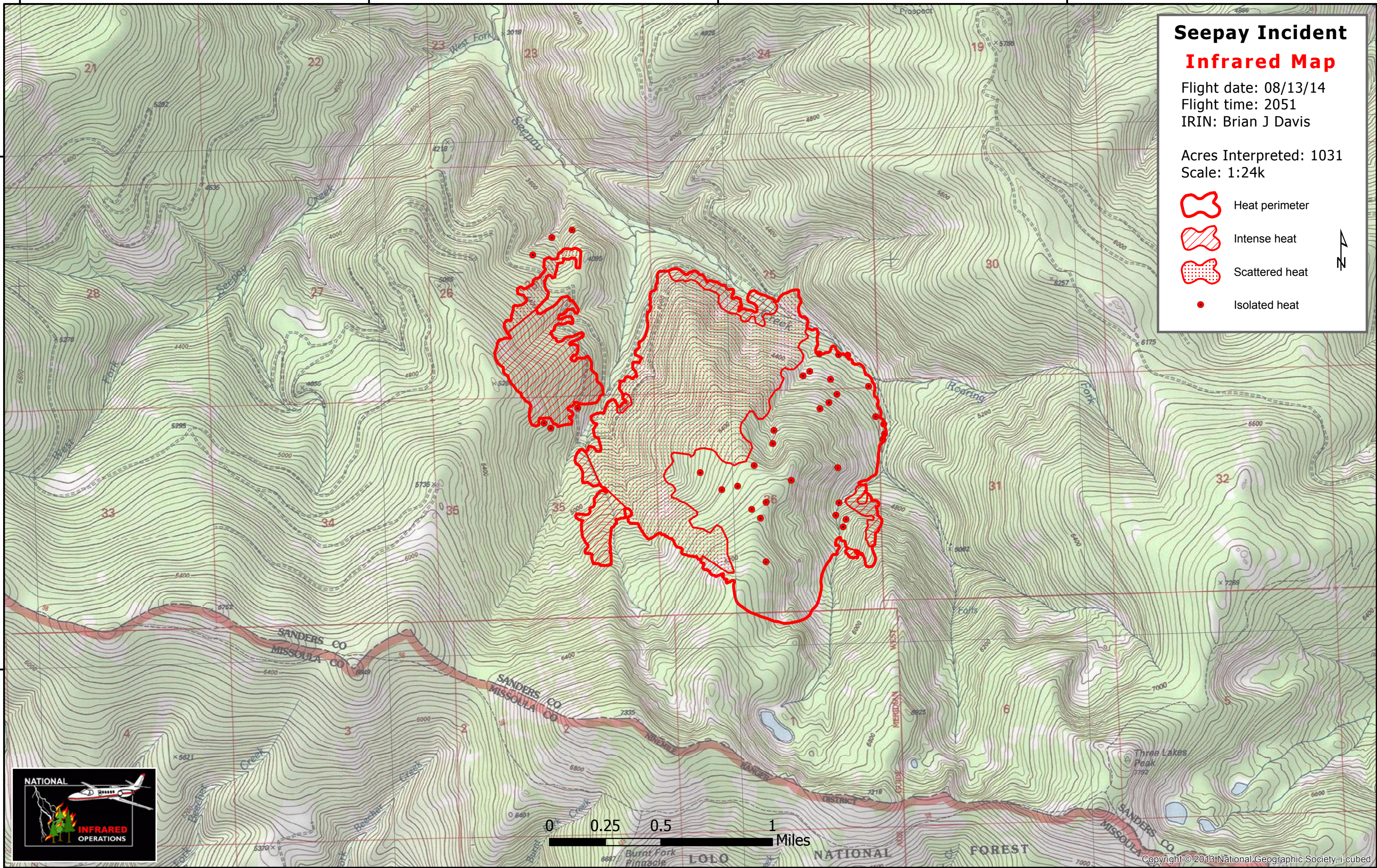
# Seepay Incident

## Infrared Map

Flight date: 08/13/14  
Flight time: 2051  
IRIN: Brian J Davis

Acres Interpreted: 1031  
Scale: 1:24k

-  Heat perimeter
-  Intense heat
-  Scattered heat
-  Isolated heat



114°40'0"W 114°38'0"W 114°36'0"W 114°34'0"W