

# Seepay Incident

## Infrared Map


Flight date: 08/13/14

Flight time: 2051

IRIN: Brian J Davis

Acres Interpreted: 1031

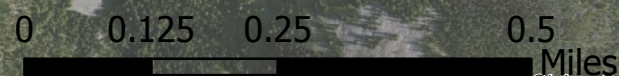
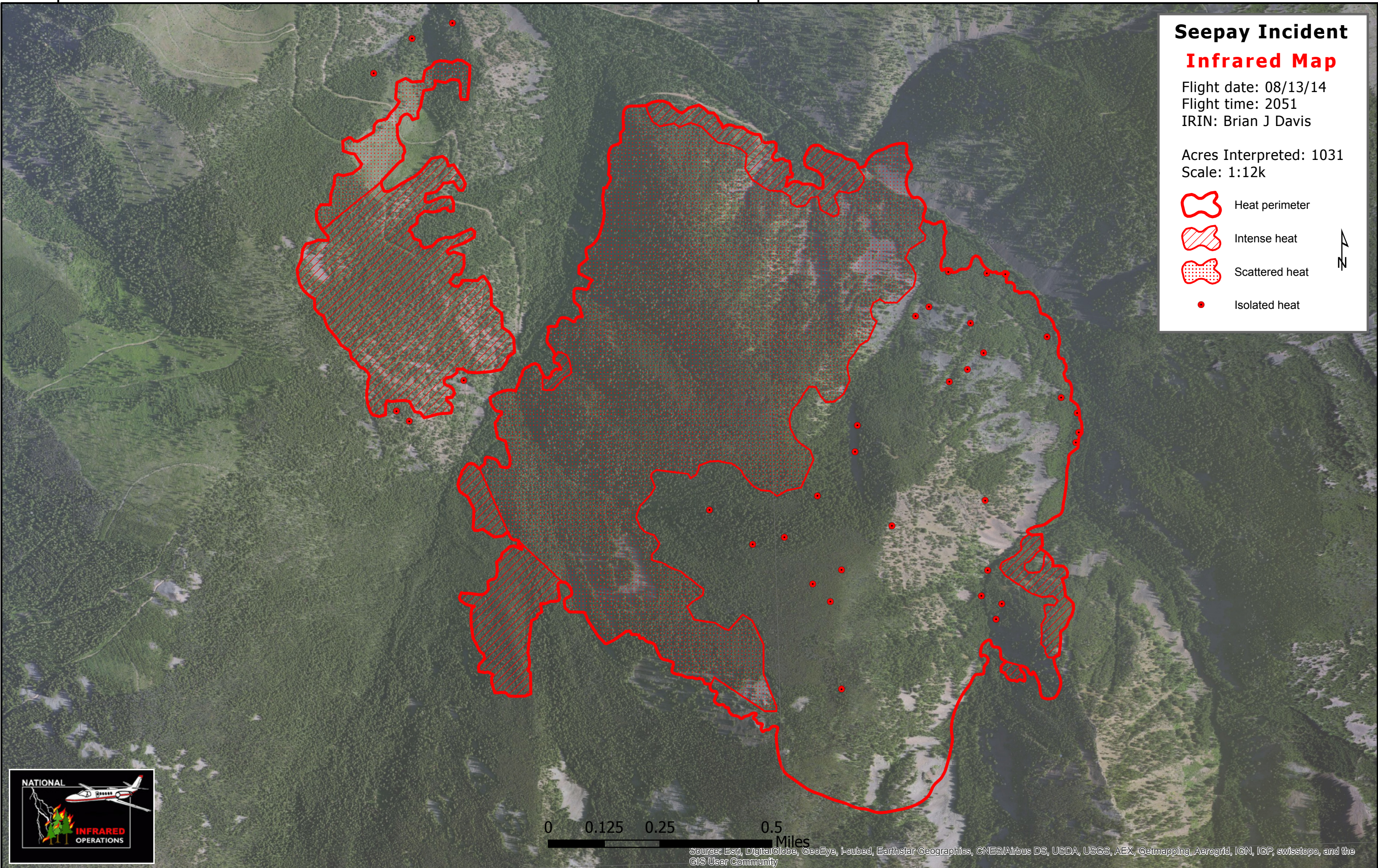
Scale: 1:12k

 Heat perimeter

 Intense heat

 Scattered heat

 Isolated heat



Source: Esri, DigitalGlobe, GeoEye, i-cubed, Earthstar Geographics, CNES/Airbus DS, USDA, USGS, AEX, Getmapping, Aerogrid, IGN, IGP, swisstopo, and the GIS User Community