






Elevator Mt Fire
 Heat acres: 4,220
 # MT-BRF-014120
 Infrared Interpretation
 Imagery Date:
 09/25/2014 2146 Hrs

-  Heat Perimeter
 -  Intense Heat Areas
 -  Scattered Heat Areas
 -  Isolated Heat Sources
- NAD 1983 UTM Zone 11N



IRIN: Kyle Felker
 Map produced:
 9/25/2014 2304 hrs

Copyright © 2013 National Geographic Society, i-cubed