





Source: Esri, DigitalGlobe, GeoEye, I-cubed, Earthstar Geographics, CNES/Airbus DS, USDA, USGS, AEX, Getmapping, Aerogrid, IGN, IGP, swisstopo, and the GIS User Community, Copyright © 2013 National Geographic Society, I-cubed

-  Heat Perimeter
-  Intense Heat Areas
-  Scattered Heat Areas
-  Isolated Heat Sources

GCS North American 1983



Elevator Fire Infrared Heat Sources

1:34,000

0 0.25 0.5 1 Miles



IR Interpreter: Brian Monroe
 IR interpreted acres: 4,227
 Date: 10/08/2014
 Time received the Image: 2128 hrs