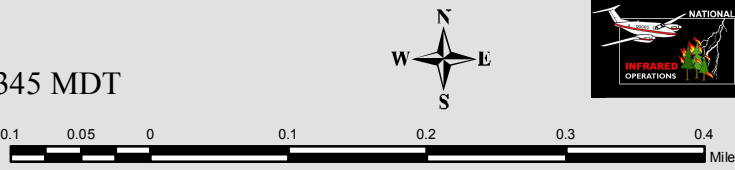


115°11'0"W

115°10'0"W





115°9'0"W

THOMPSON RIVER "Hot Spots" COMPLEX FIRE INCIDENT
 Incident# - MT-LNF-005093
 August 13, 2014
 Aquisition: August 12, 2014 at 2345 MDT
 IR Interpreted Acres: .80
 IRIN: Renee Jacokes-Mancini



115°9'37.504"W 47°38'29.421"N

115°10'23.858"W 47°37'56.387"N

-  Heat Perimeter
 -  Intense Heat Areas
 -  Scattered Heat Areas
 -  Isolated Heat Sources
- NAD 1983 UTM Zone 11N

47°38'0"N

47°38'0"N

115°11'0"W

115°10'0"W

115°9'0"W