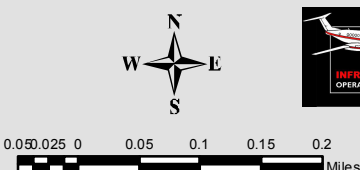


115°14'0"W

115°13'0"W

115°12'0"W

**THOMPSON RIVER "North of Spruce" COMPLEX FIRE INCIDENT**  
 Incident# - MT-LNF-005093  
 August 13, 2014  
 Aquisition: August 12, 2014 at 2345 MDT  
 IR Interpreted Acres: 9  
 IRIN: Renee Jacokes-Mancini







0.05 0.1 0.15 0.2 Miles

**Center Location**  
 115°12'59.994"W  
 47°44'28.091"N

115°12'53.34"W 47°44'32.377"N

115°12'54.117"W 47°44'21.552"N

-  Heat Perimeter
-  Intense Heat Areas
-  Scattered Heat Areas
-  Isolated Heat Sources

NAD 1983 UTM Zone 11N

47°45'0"N

47°45'0"N

47°44'0"N

47°44'0"N

115°14'0"W

115°13'0"W

115°12'0"W