

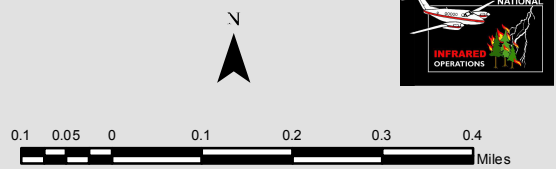
115°13'0"W

115°12'0"W

115°11'0"W

115°10'0"W

THOMPSON RIVER "KOOKOOSINT" COMPLEX FIRE INCIDENT
 Incident# - MT-LNF-005093
 August 9, 2014
 Aquisition: August 9, 2014 at 0442 MDT
 IR Interpreted Acres: 420
 IRIN: Renee Jacokes-Mancini



0.1 0.05 0 0.1 0.2 0.3 0.4 Miles

47°36'0"N

47°36'0"N

47°35'0"N





47°35'0"N

115°13'0"W

115°12'0"W

115°11'0"W

115°10'0"W

-  Heat Perimeter
-  Intense Heat Areas
-  Scattered Heat Areas
-  Isolated Heat Sources

NAD 1983 UTM Zone 11N

Copyright © 2013 National Geographic Society, i-cubed