






THOMPSON RIVER "KOOKOOSINT" COMPLEX FIRE INCIDENT
 Incident# - MT-LNF-005093
 August 10, 2014
 Aquisition: August 9, 2014 at 2010 MDT
 IR Interpreted Acres: 426
 IRIN: Renee Jacokes-Mancini



-  Heat Perimeter
 -  Intense Heat Areas
 -  Scattered Heat Areas
 -  Isolated Heat Sources
- NAD 1983 UTM Zone 11N