

115°13'0"W

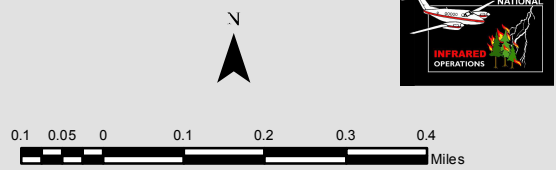

115°12'0"W

115°11'0"W

115°10'0"W

115°9'0"W

**THOMPSON RIVER "KOOKOOSINT" COMPLEX FIRE INCIDENT**  
 Incident# - MT-LNF-005093  
 August 12, 2014  
 Aquisition: August 11, 2014 at 2015 MDT  
 IR Interpreted Acres: 457  
 IRIN: Renee Jacokes-Mancini

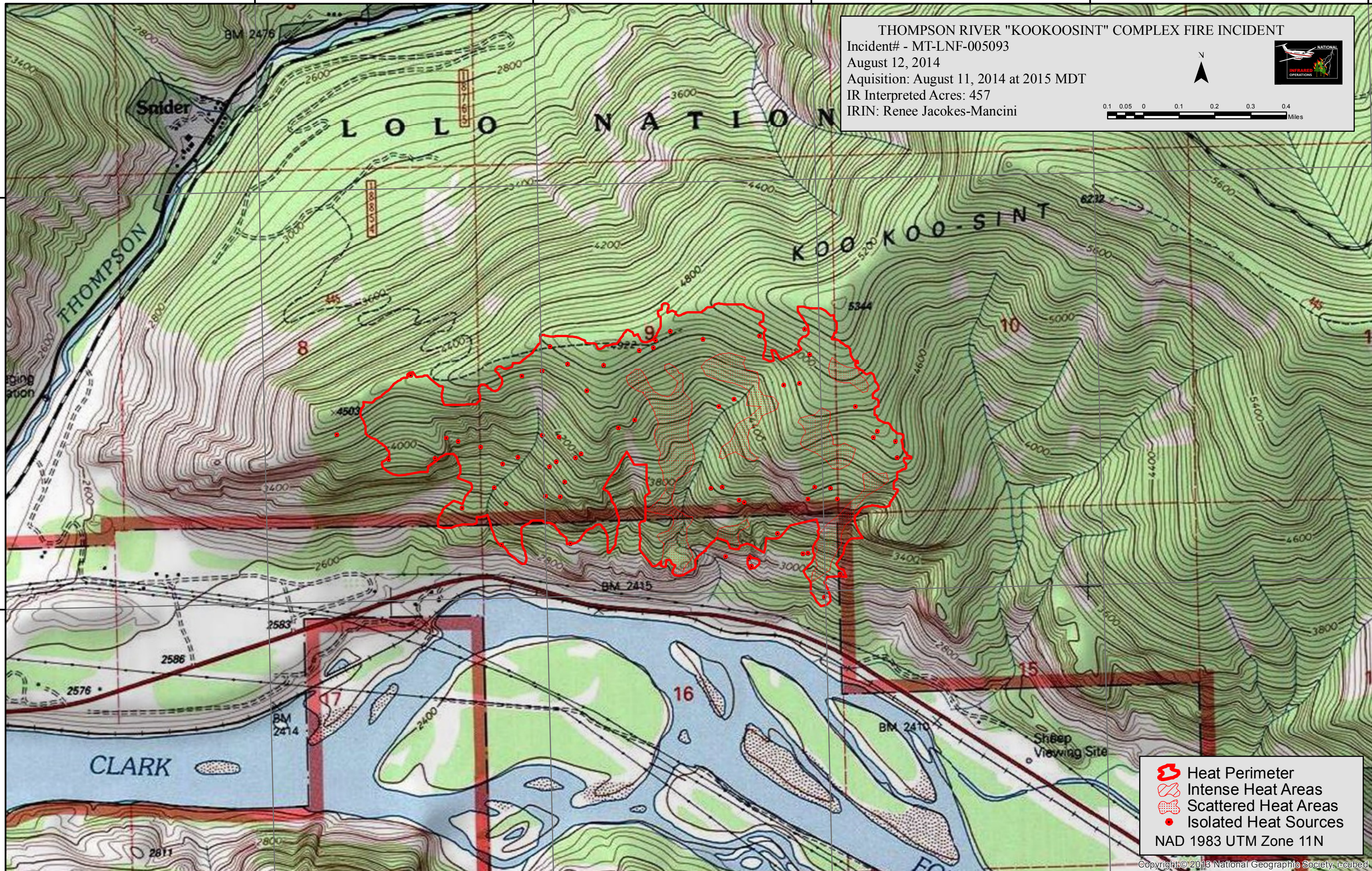





47°36'0"N

47°36'0"N

47°35'0"N

47°35'0"N



-  Heat Perimeter
-  Intense Heat Areas
-  Scattered Heat Areas
-  Isolated Heat Sources

NAD 1983 UTM Zone 11N

115°13'0"W

115°12'0"W

115°11'0"W

115°10'0"W