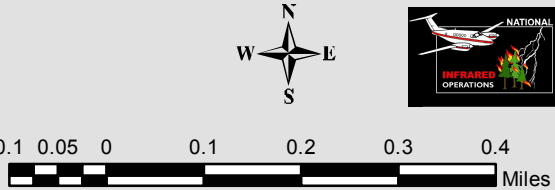
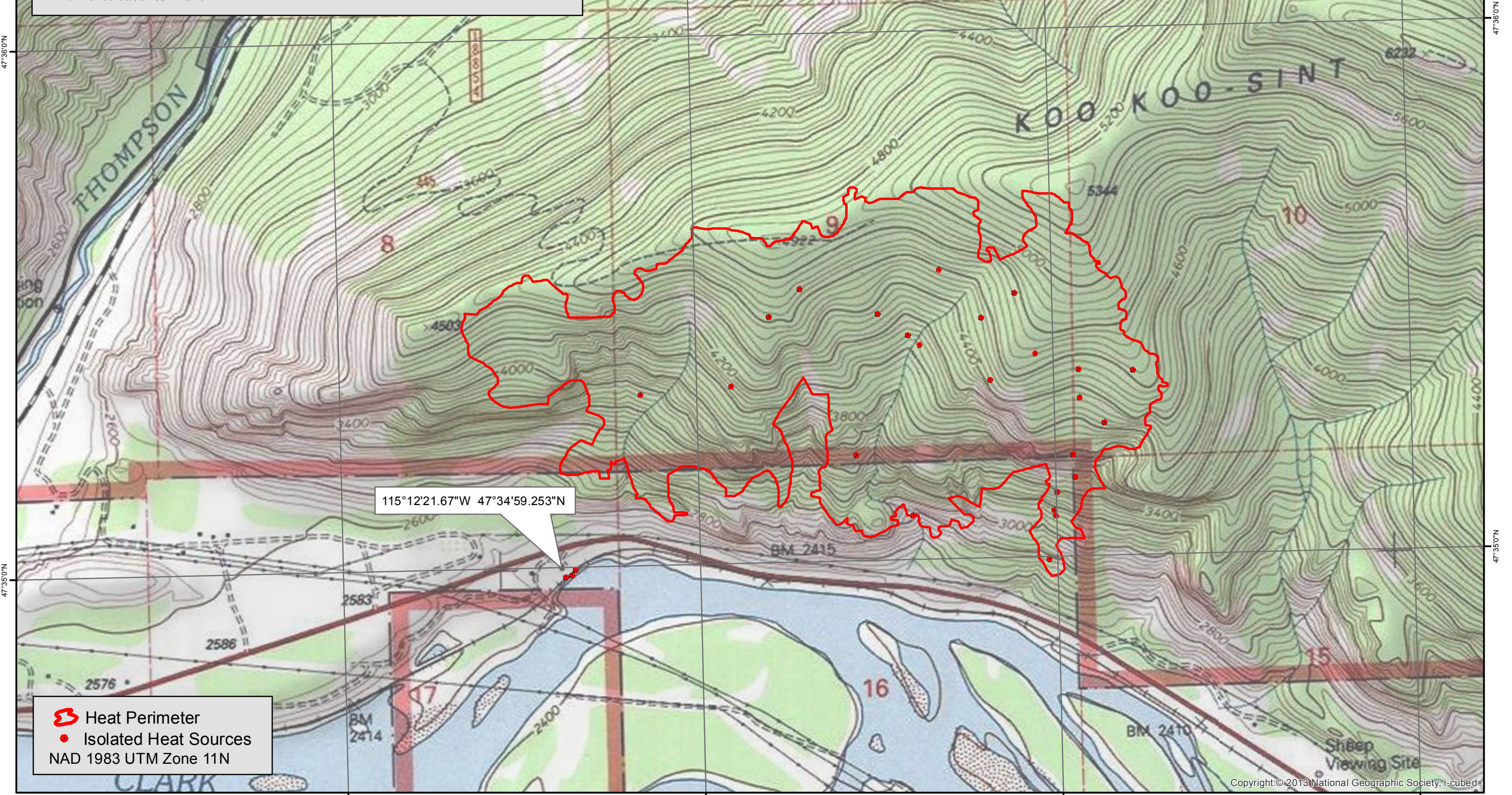


115°13'0"W 115°12'0"W 115°11'0"W 115°10'0"W



THOMPSON RIVER "KOOKOOSINT" COMPLEX FIRE INCIDENT
 Incident# - MT-LNF-005093
 August 17, 2014
 Aquisition: August 17, 2014 at 0329 MDT
 IR Interpreted Acres: 463
 Total Complex Acres: 1,650
 IRIN: Renee Jacokes-Mancini



0.1 0.05 0 0.1 0.2 0.3 0.4 Miles



115°12'21.67"W 47°34'59.253"N

 Heat Perimeter
 Isolated Heat Sources
 NAD 1983 UTM Zone 11N

47°36'0"N

47°36'0"N

47°35'0"N

47°35'0"N

115°13'0"W 115°12'0"W 115°11'0"W 115°10'0"W