





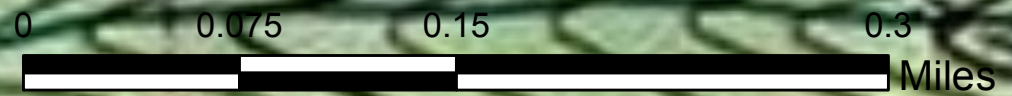
Thompson River Complex "North Spot"
 MT-LNF-005093
 Infrared Interpretation
 Imagery Date:
 8/18/2014 0038 Hrs MDT



North Spruce
8 ac.



-  Heat Perimeter
-  Intense Heat Areas
-  Scattered Heat Areas
-  Isolated Heat Sources



IRIN: Andrew Mock
 Map produced:
 8/18/2014 0022 hrs