

116°14'0"W

116°13'0"W

116°12'0"W

116°11'0"W

116°10'0"W





Upper Mica Complex
Coddington 1 and 2
ID-SJS-032016
08-07-2014 Briefing

Div B

Div O

Div M

Legend

-  Medivac
-  DivisionBreaks
-  DropPoints
-  Paved Highway
-  Non-highway Paved
-  Mainhaul
-  County Roads
-  Rocked Secondary
-  Local

0 0.1 0.2 Miles



116°14'0"W

116°13'0"W

116°12'0"W

116°11'0"W

116°10'0"W

47°12'0"N

47°11'0"N

47°12'0"N

47°11'0"N

Mica TRAIL

Meadows DEEP

Mica

Creek

Creek

EDGE

Fork

Coddington Peak

Huckleberry Mtr

TRAIL O

B Med-2

B Med-1

O Med-1

DP 5

DP 10

DP 4

32

33

34

35

4

2

10

11

x 3714

x 3439

x 3682

x 3450

x 3780

x 3964

x 4743

x 4725

5200

5000

3600

3400

3200

3600

4000

4000

4200

4600

3200

3400

3900

3800

3600

4000

4200

4600

3600

3500

3800

4000

4200

4600

4700

4200